

+NOTICE!!

These documents have been scanned!

Do not place un-scanned documents beneath this notice!

Do not remove this notice from this file!

GPO Jacket No. 560-102
Print Order 61549
Rise Business Services, LLC
Job=AZ15 9/12/2019



Box Number= AZ15244



Claim Begin-End: AMC073137-AMC073139

1 Initial Receipt



AZ15244-5

AMC072700-AMC074390

UNITED STATES
DEPARTMENT OF THE INTERIOR
BUREAU OF LAND MANAGEMENT

No. **959836**

10-10-79 _____ DATE

DATE

PARENT SERIAL NUMBER

ASSIGNMENT SERIAL NUMBER

Mining Claim Location Notices(3): Rendezvous et al SUBJECT
APPLICANT: _____ REMITTER IF DIFFERENT THAN APPLICANT

Wayne Peters
5335 W. Vernon Ave.
Phoenix, AZ 85035

Indexed
AME 73139
AME 73139

RECEIVED
I.M. ASSISTANT OFFICE
NOV 10 10 00 AM '79
PHOENIX, ARIZONA

PURPOSE	FUND SYMBOL	AMOUNT
FILING FEE EARNED	140850	15.00
ADVANCE FILING FEE AND/OR RENTAL	14X6800	

ACRES

COUNTY

OLD LEASE

NEW LEASE

NEW LEASE

EFFECTIVE DATE

FUND SYMBOL

COUNTY

AMOUNT

APPLY:
FILING FEE

140850

RENTAL

ASSIGNMENT:
COMPLETE AREA

PORTION OF AREA:
ASSIGNED AREA

REFUND

RETAINED AREA

RETAIN IN UNEARNED ACCOUNT

TOTAL

REMARKS

OF INTEREST BUT NOT
OF SPECIFIC AREA:

BOND FILED

NO BOND FILED

BY _____ DATE _____

DO NOT ACCEPT THIS COPY AS A RECEIPT

CASE FOLDER COPY

NOTICE!!

These documents have been scanned!

Do not place un-scanned documents beneath this notice!

Do not remove this notice from this file!

GPO Jacket No. 560-102
Print Order 61549
Rise Business Services, LLC
Job=AZ15 9/12/2019



Box Number= AZ15244



Claim Begin-End: AMC073137-AMC073139

2 Correspondence



AZ15244-5

AMC072700-AMC074390



United States Department of the Interior

BUREAU OF LAND MANAGEMENT

Arizona State Office
3707 N. 7th Street
P.O. Box 16563
Phoenix, Arizona 85011



IN REPLY REFER TO:

3800 (921) TR

January 12, 1995

Dear Mining Claimant:

On October 5, 1992, Public Law 102-381 was passed and regulations (enclosed) were approved on July 15, 1993. To maintain a mining claim or site under this law, claimants were required to pay a non-refundable rental fee in the amount of \$100 per claim/site or if qualified, submit a certification of exemption from payment of rental fees (small miners exemption) for both the 1993 and 1994 assessment years on or before August 31, 1993. This law was in effect for a 2-year period.

Our records show that on or before that date, you did file for an exemption for both years (1993 and in advance for 1994), and subsequently have filed each year by December 30, an affidavit of assessment work performed.

On August 10, 1993, Public Law 103-66 was passed and regulations (enclosed) were approved on August 30, 1994. This law approved a claim maintenance fee of \$100 per claim/site payable each year in advance for years 1994 through 1998. The law provided that in lieu of paying the maintenance fee, claimants could file for a maintenance fee payment waiver by August 31, 1994, for 1995. To qualify, all owners had to sign the form, have ten or less claims/sites in the United States, and perform assessment work for the current assessment year.

Many claimants did not file for a 1995 waiver, because by filing for an exemption from payment for both years 1993 and 1994 by August 31, 1993, they believed they were up-to-date for 1994. This was true for 1994, because the law required that the filing for 1994 was to be made in advance. The newest law, however, also required the filing of a waiver request to be made in advance for 1995, and for each year thereafter through 1998 by August 31 of each year.

Because the two laws overlapped one another, the regulations were written accordingly. Under 43 CFR §3833.1-7(a) Filing requirements for the maintenance fee waiver and other exceptions it states, "If no change in status has occurred, a small miner exemption certification previously filed for the assessment year ending at noon on September 1, 1994, under the Act of October 5, 1992 (Pub. L. 102-381, 106 Stat. 1374), and the pertinent regulations in effect on August 31, 1993, will be considered a proper certification filing for a waiver of payment of the maintenance fee due on August 31, 1994."

1995 WAIVER
ENTERED IN COMPUTER
1-10-95 - USING DATE
8-31-1993

This overlap of the laws was to your advantage for 1995. It will not occur again for the years 1996 through 1998. You will be required to file a maintenance fee payment waiver certification on or before August 31, 1995, in advance for 1996 and each year thereafter by August 31 for each up-coming year you desire a waiver from paying the maintenance fee.

It appears from the records of the Bureau of Land Management (BLM), that on August 31, 1994, you and all co-owners, if any, had ten or fewer mining claims in the United States, and that you have filed the necessary 1994 assessment work affidavit. Therefore, we have updated the computer record automatically with a 1995 waiver for the claims listed on the enclosed sheet.

Please verify your name and the associated mining claims on this list for its accuracy and notify us if there are any errors.

You must file an affidavit of labor for 1995 by December 30, 1995, covering the mining claims and a notice of intention to hold for any mill or tunnel sites, accompanied by \$5 for each claim or site.

If you desire a waiver for 1996, you must file a maintenance fee payment waiver certification form (copy enclosed) by August 31, 1995, and each subsequent year in advance for the next assessment year on or before August 31. If qualified, you must file an affidavit of assessment work covering the mining claims and a notice of intention to hold for any mill or tunnel site listed on the form, accompanied by \$5 for each claim or site on or before December 30.

In lieu of filing a waiver request followed by an affidavit of assessment work for mining claims or a notice of intention to hold for sites, you have the option of paying a \$100 maintenance fee for each claim or site on or before August 31 each year in advance, in lieu of assessment. However, once you file for a waiver and qualify, you are required to file an affidavit of assessment work to cover that waiver.

Please remember that if you locate new mining claims or sites, or acquire interests in additional mining claims or sites which brings your total to more than ten mining claims or sites in the United States, or if a co-owner owns more than ten claims or sites, your waiver will no longer qualify. You will be required to pay a maintenance fee of \$100 for each claim or site that you own.

If you have any questions concerning the above, please do not hesitate to write Tom Reitmeyer or Mary Hyde at the address above, or call them at (602) 650-0518.

Sincerely,

A handwritten signature in black ink that reads "Mary Jo Yoas". The signature is written in a cursive, flowing style.

Mary Jo Yoas
Chief, Branch of Lands
and Minerals Operations

Enclosures

TED W. ABERHAM
NORMAN D. ABERHAM

A MC 304534 THROUGH A MC 304537 BABY 2 THROUGH 5

ALBERT R. ANGLIN
RAYMOND DOVER
WOODROW M. ANGLIN
WALLACE TUCKER
TIM MANNING

A MC 31973
 A MC 268520
 A MC 124303 THROUGH 124308

GOLDEN PEARL
 GOLDEN PEARL #2
 GOLDEN PEARL #3, #4, #5, #6, #7, #8

JAMES A. ASHPOLE
MARY C. ASHPOLE

A MC 322300 THROUGH A MC 322309 BLACK DIAMOND #1 THROUGH 10

WILLIAM G. BASHAW
MARGARET BASHAW
FRED BASHAW
LOIS HICKMAN
JOHN HICKMAN
MARJORIE ARCHULETA
ALBERT ARCHULETA
JO BASHAW

A MC 284709 THROUGH A MC 284714
 A MC 284717 THROUGH A MC 284718

GOLDEN QUEEN #1 THROUGH 6
 GOLDEN QUEEN #9 THROUGH 10

GAYLEN D. BENNETT
BARBARA D. BENNETT

A MC 82173 THROUGH 82174

BENNETT NO 1, BENNETT NO 4

MELVIN R. BIGELOW
MINNIE F. BIGELOW

A MC 58068 THROUGH A MC 58070

JUBILATION #1 THROUGH #3

BRADSHAW INDUSTRIES INCORPORATED

A MC 247994 THROUGH A MC 247997

B & G #1 THROUGH 4

JOHN BRENNAN
KIYO OKUMOTO

A MC 31317 THROUGH A MC 31324

MARINE PLACER #1 THROUGH 8

TED BROCK
GAE BROCK

A MC 187830 THROUGH A MC 187839

LUCKY THIRTEEN #3 THROUGH 12

CLAUDE D. BROWN
BERTIE I. BROWN

A MC 51649
A MC 60528 THROUGH A MC 60529
A MC 192197

LION
COUGAR, COUGAR CUB
BOB CAT

MELBA CLASSEN
RICHARD NEUMAN
WILLIAM SCOVEL
ROBERT SCOVEL
CHERMA SCOVEL

A MC 101421
A MC 214542
A MC 308364
A MC 308366

SNOWFLAKE #2
SNOWFLAKE #1
MONTAZUMA #1
MONTAZUMA #3

JAMES M. CORDOVA
PETE CORDOVA

A MC 196392 THROUGH A MC 196400
A MC 207085

JPC #7 THROUGH 15
JPC #25

THOMAS G. CUMMINGS

A MC 12078 THROUGH A MC 12080
A MC 12083 THROUGH A MC 12085
A MC 12088 THROUGH A MC 12090

WHITE ROCK NO 1, 2, 3,
WHITE ROCK NO 11, 12, 13
WHITE ROCK NO 21, 22, 23.

JOHN L. DARU

A MC 119829
A MC 190878 THROUGH 190881

BADJER
J & K D #23, #24, #25, #26

ALEXANDER P. FAGOTTI II

A MC 321826 THROUGH A MC 321830 CROWN LEE 20 THROUGH 24

ALEXANDER P. FAGOTTI
TOM TAYLOR

A MC 50221 CROWN LEE
 A MC 319113 THROUGH A MC 319117 CROWN LEE 1 THROUGH 5
 A MC 321211 THROUGH A MC 321212 CROWN LEE 8 THROUGH 9
 A MC 321817 THROUGH A MC 321818 CROWN LEE 11 THROUGH 12

ARTHUR L. FAGOTTI

A MC 321821 THROUGH A MC 321825 CROWN LEE 15 THROUGH 19

LEW L. FAGOTTI

A MC 320630 THROUGH A MC320631 CROWN LEE 6 THROUGH 7
 A MC 321816 CROWN LEE 10
 A MC 321819 THROUGH A MC 321820 CROWN LEE 13 AND 14

THOMAS D. FREELAND
PATRICIA A. GONZALES

A MC 314432 THROUGH A MC 314434 SC #4 THROUGH 6
 A MC 314856 SC #7
 A MC 317832 THROUGH A MC 317834 SC #1, #2, #3

HENRY F. FROHNING

A MC 318429 THROUGH A MC 318432 PARK HERE #1 THROUGH #4

LEE HAMMONS

A MC 116560 SHEEP SPRING
 A MC 132285 THROUGH 132288 PATRICIA, BETTY, JOYCE, RAINBOW

JOHN G. HOLLIS

A MC 244728 THROUGH A MC 244736 ENTRO #1 THROUGH 9

ERNA M. KRELL

A MC 315808
 A MC 315812 THROUGH A MC 315814

KPNL #3
 KPNL #7, #8, #9

FRANK LAMPE

A MC 292610 THROUGH A MC 292611
 A MC 296159 THROUGH A MC 296162
 A MC 320603
 A MC 320605
 A MC 320608 THROUGH A MC 320609

BUCKHORN #1 AND 6
 BUCKHORN #2, 3, 4, 5
 BUCKHORN #7
 BUCKHORN #9
 BUCKHORN #12 AND 13

SHELDON L. LASKY
ANN LASKY

A MC 132982
 A MC 221064
 A MC 221065

GODFATHER III
 LUCKY ANN
 LUCKY ANN II

GORDON D. LEVIN
ELDORA A. LEVIN

A MC 71546

BLUE BIRD

LAWRENCE W. LILLY
EUGENE HESTER

A MC 285841 THROUGH A MC 285848
 A MC 294602 THROUGH A MC 294603

LAST HOPE MINE #1 THROUGH 8
 LAST HOPE MINE #9 THROUGH 10

ROBERT LYONS
J. M. CHAMPIE
SARA CHAMPIE
GEORGE LUCKMAN

A MC 198965 THROUGH A MC 198968

NETTIE BROWN 1 & 2, 3 & 4, 9 AND 12

CHARLES E. MONTGOMERY

A MC 272948 THROUGH A MC 272955

MAG NO. 62C, 64C, 85C, 86C, 87C, 88C, 89C,
 91C

DAVID A. MORALEZ SR.
DAVID MORALEZ
ROBERT MORALEZ
TONY MORALEZ
LORETTA MORALEZ

A MC 320063
A MC 320066

CHAUQUI #1
CHAUQUI #4

PAJARITO MINING COMPANY INCORPORATED
SERGIO A. MADRIL JR.
ARMANDO V. MADRIL

A MC 87936
A MC 93366
A MC 100784
A MC 104464
A MC 104465
A MC 104468
A MC 104469
A MC 104772
A MC 104773
A MC 104777

SUNSET #1
MORNING GLORY
WHITE OAK
MORNING GLORY #9
MORNING GLORY #10
ST PATRICK #3
ST PATRICK #4
MORNING GLORY #11
MORNING GLORY #12
SUNSET #2

WAYNE PETERS

A MC 73137 THROUGH 73139

RENDEZVOUS, YELLOW JACKET, LAST CHANCE

GARY D. PETERSEN
CHRISTINE V. PETERSEN

A MC 66748
A MC 66751 THROUGH A MC 66753

LEAD SILVER KING #12
LEAD SILVER KING #15, 16, 17

FRANK ROE

A MC 12273 THROUGH A MC 12277

DEE #1 THROUGH 5

CHERI SAUNDERS
MICHAEL L. ANDERSON
LEMPI S. BAILEY

A MC 46020
A MC 267617

JAY-R
TWO BROTHERS

OPHELIA SCANDLIN

A MC 58174 THROUGH A MC 58177

BLACK DIAMOND, JIM MINE, RUBEY, BLUE FOX

WILLIAM SCOVELROSE MARTINA MC 45202
A MC 45203
A MC 220903
A MC 45200SNOWFLAKE 1
SNOWFLAKE 3
SNOWFLAKE 5
HAPPYJACKGLORIA P. SOMMERERA MC 102390
A MC 126539
A MC 129526
A MC 219726 THROUGH 219730
A MC 238207 THROUGH 238208MANDALA 4
MANDALA 11
MANDALA 5
MANDALA 15, 16, 17, 18, 19
MANDALA 28, 29.JORGE SOMMERERSCOTT SOMMERER

A MC 219731 THROUGH A MC 219738

MANDALA 20 THROUGH 27

MARILYN WOOD STEWARTMICHAEL RAY CAINJEREMY CAINCHERYL VALENZUELARICK VALENZUELARICK VALENZUELA JRCASANDRA VALENZUELABETH ERICKISON JOHNSONA MC 262803 THROUGH A MC 262805
A MC 262807 THROUGH A MC 262809
A MC 288791 THROUGH A MC 288794MARY 1 THROUGH 3
MARY 5 THROUGH 7
MARILYN 1 THROUGH 4GERALD STUCKEYCHARLEY FIELDS

A MC 262816 THROUGH A MC 262820

ARIZONA VICTORY #1 THROUGH 5

RUTH THOMPSON

A MC 119795 THROUGH A MC 119796	RAT #1 AND #2
A MC 216436	RAT #4
A MC 193906 THROUGH A MC 193907	RAT #5 AND #6
A MC 94494 THROUGH A MC 94495	THOMAS B #1, #2
A MC 299317	THOMAS B #3
A MC 27353 THROUGH A MC 27354	RED TWISTER #1 AND #2

REYMUENDO P. VELASCO
DEBRA A. VELASCO

A MC 66737 THROUGH A MC 66743	LEAD SILVER KING #1 THROUGH #7.
-------------------------------	---------------------------------

VIRGINIA M. VELASCO

A MC 288233 THROUGH A MC 288235	DSM #1 THROUGH 3
A MC 66773 THROUGH A MC 66776	VIRGINIA 1 THROUGH 4

MARION E. WALDORF
JUNE E. WALDORF

A MC 297766	CRISTAL I
-------------	-----------

STANLEY H. WALL
ALMA SNYDER

A MC 301489 THROUGH A MC 301492	FIRE AGATE, EAST AGATE, WEST AGATE, FAR WEST
A MC 321970	SE 12

LELAND WEEKS
STANCIL COUCH

A MC 274936 THROUGH A MC 274939	JULIAN #1 THROUGH 4
A MC 274944 THROUGH A MC 274945	EASTERN STAR #1 THROUGH 2
A MC 317074	JULIAN

O. B. WILLIS, INC.

A MC 213004
A MC 213007 THROUGH A MC 213013
A MC 213015

OBW FRY I
OBW FRY IV, V, VI, VII, VIII, IV, AND 10
OBW FRY 14.

RON WYDA
MEL ROBINSON

A MC 326595

THREE R

ARIZONA STATE OFFICE
2400 Valley Bank Center
Phoenix, Arizona 85073

December 20, 1979

Wayne Peters
5335 W Vernon Ave.
Phoenix, AZ 85035

Dear Mr. Peters:

This letter is to identify the serial numbers we have assigned to your mining claim location notices filed in this office on October 10, 1979.

<u>Serial Number</u>	<u>Name of Claim</u>
A MC 73137	Rendezvous
A MC 73138	Yellow Jacket
A MC 73139	Last Chance

Please refer to the claim names and the serial numbers in any future correspondence. B

This will also acknowledge receipt of your Affidavit of Labor Performed and Improvements Made for the above claims for the year 1978-1979.

A photocopy of your recorded Affidavit of Labor Performed or Notice of Intent to Hold for the 1979-1980 assessment year should be filed in this office on or before December 30, 1980. No fee is required.

Sincerely yours,

AS/ Robert L. Peterson
Robert L. Peterson

Chief, Branch of Records
and Data Management

BAhearn;cjs

NOTICE!!

These documents have been scanned!

Do not place un-scanned documents beneath this notice!

Do not remove this notice from this file!

GPO Jacket No. 560-102
Print Order 61549
Rise Business Services, LLC
Job=AZ15 9/12/2019



Box Number= AZ15244



Claim Begin-End: AMC073137-AMC073139

3 Transfers



AZ15244-5

AMC072700-AMC074390

73137

QUIT CLAIM DEED

FOR VALUABLE CONSIDERATION, the sufficiency and receipt of which is hereby acknowledged, Wayne Peters does hereby forever quit claim all his right, title and interest in the unpatented mining claims described on the supplemental attachment, attached hereto and incorporated herein by reference, to Brennen Peters.

IN WITNESS WHEREOF, grantor has executed this instrument as of this 13 day of June, 2019
Amc # 73137 Amc # 73138
Amc # 73139
Brennen Peters

Exempt from A.R.S. 11-1133 and 11-1137(B) by A.R.S. 11-1134(A)(6)


STATE OF ARIZONA)
County of Maricopa) ss.

SUBSCRIBED AND SWORN TO before me, a Notary Public, this 13 day of June, 2019

By: Marcela S. Toma

Notary Public [Signature]

My Commission Expires Dec 25, 2022



EB
3 TRF
4486071

PHOENIX, ARIZONA
2019 JUN 18 P 3:01
RECEIVED
AZ STATE OFFICE

Form MCF120
Revised July 2014

This form is available from the Arizona Geological Survey and may be reproduced.

ENTERED
JUN 21 2019
BY: [Signature]

United States Department of the Interior
Bureau of Land Management
 DIV OF LANDS, MINRLS & ENERGY
 ONE N CENTRAL AVE
 PHOENIX, AZ 85004 -4427
 Phone: 602-417-9200

Receipt

No: 4486071

Transaction #: 4606164	
Date of Transaction: 06/18/2019	
CUSTOMER:	
	WAYNE PETERS 17774 W CAMINO REAL DR SURPRISE, AZ 85374-3885 US

LINE #	QTY	DESCRIPTION	REMARKS	UNIT PRICE	TOTAL
1	1.00	LOCATABLE MINERALS / MINING CLAIMS-NOT NEW-UNADJUD, ONE AUTH NO. ONLY / MINING CLAIM MONEY RECEIVED CASES: AMC73137/\$90.00	TRANSFER; 2019 POL & 2020 WAIV (3)	- n/a -	90.00
TOTAL:					\$90.00

PAYMENT INFORMATION			
NOTE: Items will appear on credit card statement as "Bureau of Land Mgmt CO".			
1	AMOUNT:	90.00	POSTMARKED: N/A
	TYPE:	CREDIT CARD	RECEIVED: 06/18/2019
	NAME:	PETERS, WAYNE 17774 W CAMINO REAL DR SURPRISE AZ 85374-3885 US	
	CARD NO:	XXXXXXXXXXXX6961	AUTH CODE: 04972Z
	NAME ON CARD:	BRENNEN L PETERS	
	SIGNATURE:		

REMARKS

This receipt was generated by the automated BLM Collections and Billing System and is a paper representation of a portion of the official electronic record contained therein.

I do hereby certify that the within instrument was filed and recorded at the request of Wayne Peters

on AUG 6 '76-8 45 AM o'clock Book 1028 Official Records Page 442


Records of Yavapai County, Arizona. WITNESS my hand and official seal the day and year first above written.

PATSY C. JENNEY, County Recorder

By Dorothy J. Wheeler, Deputy

When recorded mail to:
Wayne Peters
5335 West Vernon Ave
Phoenix, Arizona 85035

Witness my hand and official seal.



Compared:

Photostated:

Fee: \$

I.R.S.: \$

Quit-Claim Deed

For the consideration of Ten Dollars, and other valuable considerations, I Thomas P. Kelley

hereby quit-claim to Wayne Peters

all right, title, or interest in the following real property situated in Yavapai County, Arizona:

The Rendezvous Mine Located in the Rich Hill Mining District About 1750 Feet in a North East Direction From Lions Peak Found on Yarnell, Arizona Topographic Map Section # 29 Township # 10 North Range # 4 West. Recorded Jan. 13, 1975 Book # 947 Page # 294 - Amended May 8, 1975 Book # 964 Page # 381

The Yellow Jacket Mine Located in the Rich Hill Mining District About 1200 Feet in a North East Direction From Lions Peak Found on Yarnell, Arizona Topographic Map Section # 29 Township # 10 North Range # 4 West - Recorded May 8, 1975 Book # 964 Page # 382

The Last Chance Mine Located in the Rich Hill Mining District About 2150 Feet in a North East Direction From Lions Peak Found on Yarnell, Arizona Topographic Map Section # 29 Township # 10 North Range # 4 West - Recorded May 8, 1975 Book # 964 Page # 383

RECEIVED
B.L.M. AZ STATE OFFICE
OCT 10 10 00 AM '79
PHOENIX, ARIZONA

Dated this 9 day of April, 1976

Thomas P. Kelley

STATE OF Arizona }
County of Marcopa } ss.

This instrument was acknowledged before me this 9th day of April, 1976, by

Lewis H. Haynes
Notary Public.

My commission will expire
My Commission Expires May 15, 1978 BOOK 1028 PAGE 442

A MC 73137

NOTICE!!

These documents have been scanned!

Do not place un-scanned documents beneath this notice!

Do not remove this notice from this file!

GPO Jacket No. 560-102
Print Order 61549
Rise Business Services, LLC
Job=AZ15 9/12/2019



Box Number= AZ15244



Claim Begin-End: AMC073137-AMC073139

4 Annual Filings



AZ15244-5

AMC072700-AMC074390

UNITED STATES
DEPARTMENT OF THE INTERIOR
BUREAU OF LAND MANAGEMENT

55

ELG

73137

MAINTENANCE FEE WAIVER CERTIFICATION

FORM APPROVED
OMB NO. 1004-0114
Expires: January 31, 2020

SEE INSTRUCTIONS ON PAGE 2

- This small miner waiver is filed for the assessment year beginning on September 1, 2019 and ending on September 1, 2020.
- The undersigned and all related parties owned ten or fewer mining claims, mill, or tunnel sites located and maintained on Federal lands in the United States of America on September 1, 2019.
- The undersigned have performed the assessment work required by law for each mining claim listed prior to filing this waiver and understand that by filing this form, the undersigned must file an affidavit of assessment work with the Bureau of Land Management (BLM) by the December 30th following the filing of this waiver.
- The undersigned understand that if the assessment work obligation has not yet come due under 30 U.S.C. 28 (for those claims in their first assessment year only), a notice of intent to hold reciting this condition must be recorded by the December 30th following the filing of this waiver.
- The undersigned understand that mill and tunnel sites may also be listed on this waiver and be waived from payment of the maintenance fee, and that a notice of intent to hold for these sites is required to be filed with the BLM by the December 30th following the filing of this waiver.
- The undersigned understand and acknowledge that pursuant to 43 U.S.C. 1212 and 18 U.S.C. 1001, the filing or recording of a false, fictitious, or fraudulent document with the BLM may result in a fine of up to \$250,000, a prison term not to exceed five years, or both.
- The mining claims, mill or tunnel sites for which this waiver from payment of the maintenance fees is requested are:

CLAIM OR SITE NAME	BLM RECORDATION SERIAL NUMBER
1. <u>RENDEZVOUS</u> ✓	<u>AMC 73137</u>
2. <u>YELLOW JACKET</u>	<u>AMC 73138</u>
3. <u>LAST CHANCE</u>	<u>AMC 73139</u>
4.	
5.	
6.	
7.	
8.	
9.	
10.	

The owner(s) (claimants) of the above mining claims and sites are:

BREUNEN PETERS
(Owner's Name - Please Print)
8375 W. SAN JUAN AVE.
(Owner's Mailing Address)

Breun Peter
(Owner's Signature)
GLENDALÉ AZ 85305
(City) (State) (Zip Code)

(Owner's Name - Please Print)

(Owner's Mailing Address)

(Owner's Signature)

(City) (State) (Zip Code)

(Owner's Name - Please Print)

(Owner's Mailing Address)

(Owner's Signature)

(City) (State) (Zip Code)

(Owner's Name - Please Print)

(Owner's Mailing Address)

(Owner's Signature)

(City) (State) (Zip Code)

(Continued on page 2)

2019 JUN 18 P 3:01
AZ STATE OFFICE
RECEIVED

ENTERED
SEP 12 2019
BY: [Signature]

[Signature]

UNITED STATES
DEPARTMENT OF THE INTERIOR
BUREAU OF LAND MANAGEMENT
MAINTENANCE FEE WAIVER CERTIFICATION

38
4me

Amc 73137

FORM APPROVED
OMB NO. 1004-0114
Expires: January 31, 2020

SEE INSTRUCTIONS ON PAGE 2

1. This small miner waiver is filed for the assessment year beginning on September 1, 2018 and ending on September 1, 2019.
2. The undersigned and all related parties owned ten or fewer mining claims, mill, or tunnel sites located and maintained on Federal lands in the United States of America on September 1, 2018.
3. The undersigned have performed the assessment work required by law for each mining claim listed prior to filing this waiver and understand that by filing this form, the undersigned must file an affidavit of assessment work with the Bureau of Land Management (BLM) by the December 30th following the filing of this waiver.
4. The undersigned understand that if the assessment work obligation has not yet come due under 30 U.S.C. 28 (for those claims in their first assessment year only), a notice of intent to hold reciting this condition must be recorded by the December 30th following the filing of this waiver.
5. The undersigned understand that mill and tunnel sites may also be listed on this waiver and be waived from payment of the maintenance fee, and that a notice of intent to hold for these sites is required to be filed with the BLM by the December 30th following the filing of this waiver.
6. The undersigned understand and acknowledge that pursuant to 43 U.S.C. 1212 and 18 U.S.C. 1001, the filing or recording of a false, fictitious, or fraudulent document with the BLM may result in a fine of up to \$250,000, a prison term not to exceed five years, or both.
7. The mining claims, mill or tunnel sites for which this waiver from payment of the maintenance fees is requested are:

CLAIM OR SITE NAME	BLM RECORDATION SERIAL NUMBER
1. <u>Rendezvous</u>	✓ <u>AMC 73137</u>
2. <u>Yellow Jacket</u>	<u>AMC 73138</u>
3. <u>Last Chance</u>	<u>AMC 73139</u>
4.	
5.	
6.	
7.	
8.	
9.	
10.	

The owner(s) (claimants) of the above mining claims and sites are:

<u>Wayne Peters</u> (Owner's Name - Please Print)	<u>Wayne Peters</u> (Owner's Signature)
<u>17774 W. Camino Real Dr. Surprise</u> (Owner's Mailing Address)	<u>AZ 85374</u> (State) (Zip Code)
_____ (Owner's Name - Please Print)	_____ (Owner's Signature)
_____ (Owner's Mailing Address)	_____ (City) (State) (Zip Code)
_____ (Owner's Name - Please Print)	_____ (Owner's Signature)
_____ (Owner's Mailing Address)	_____ (City) (State) (Zip Code)
_____ (Owner's Name - Please Print)	_____ (Owner's Signature)
_____ (Owner's Mailing Address)	_____ (City) (State) (Zip Code)

RECEIVED
STATE OFFICE
2018 APR 23 A 9:43
PHOENIX, ARIZONA

483
INTEREST
SEP 07 2018
BY: [Signature]

(Continued on page 2)

nwl
R

When Recorded Return Document to:

Wayne Peters
17774 W. Camion Real Dr
Surprise, AZ 85374

73137

Check here is this is a change of address.

Telephone: 623-214-6056

E-mail address: (NONE)


AFFIDAVIT OF PERFORMANCE OF ANNUAL WORK

1. State of Arizona, County of Yavapai ss:

2. I (Name) Wayne Peters

3. Reside at (Address) 17774 W. Camion Real Dr

City Surprise County Maricopa



State AZ Zip 85374 being duly sworn, depose and say that I am a citizen of the United States, more than eighteen years of age, and that all of the facts set forth in this affidavit, subject to the provisions and penalties of 18 U.S.C. 1001 pertaining to the filing of false, fictitious, or fraudulent statements with the United States, are true and correct according to the best of my knowledge, information and belief.

4. Owner's name and address (If not shown in Items 1-3 above).


5. That I am personally acquainted with the mining claim(s). The work and improvements were made by and at the expense of the owner(s) of said claim(s). Said contiguous group of claims, listed on this document, are situated in the

Rich Hill (optional) Mining District; Yavapai County, Arizona.

Line No.	AMC NUMBER	CLAIM/SITE NAME	COUNTY RECORDER DATA (If available)	TWP	RNG	SEC
1	73137	Rendezvous	Book 947 Page 294	10N	4W	29
2	73138	Yellow Jacket	Book 964 Page 382	10N	4W	29
3	73139	Last Chance	Book 964 Page 383	10N	4W	29
4						
5						
6						

Form: MCF108
Revised July 2014
Page 1 of 2

4144184



BLM
Date
Stamp

2018 APR 23 A 9:15

PHOENIX, ARIZONA

RECEIVED

7						
8						
9						
10						

6. That between the dates starting at 12 o'clock noon on September 1, 20 17 and ending at 12 o'clock noon on September 1, 20 18 at least \$ 300.00 dollars worth of work and improvements were done and performed upon said claim(s) or upon one or more of a contiguous group of claims for the benefit of all, wholly or partly outside of a contiguous group of claims for the benefit of all, not including the location work.

7. That the following persons were ^{Helped} employed to perform the work and improvements described herein: _____
Wayne Peters - Breannen Peters - Tom Kelley

8. That the work and improvements performed were: Removed Rocks From Road - Repaired Parts Of Road That Rain Damaged - Cut Tree Limbs Overhang Road - Made Trenches To Let Rain Off Road

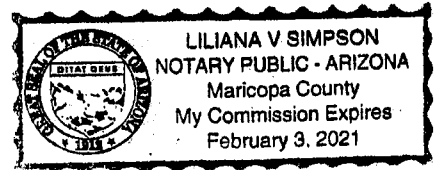
9. Dated: 4-2018 Signature: Wayne Peters

SUBSCRIBED AND SWORN TO before me, a Notary Public, this 20th day of April 20 18

By: Wayne Peters

Notary Public Liliana V Simpson

My Commission Expires 02/03/21



Bureau of Land Management
Arizona State Office
www.blm.gov/az

No. of Claims: _____ x \$10 = _____
 Check No.: _____ Init. _____
 Receipt No.: _____
 For BLM Use Only

**United States Department of the Interior
Bureau of Land Management**
DIV OF LANDS, MINRLS & ENERGY
ONE N CENTRAL AVE
PHOENIX, AZ 85004 -4427
Phone: 602-417-9200

Receipt

No: 4144184

Transaction #: 4258074	
Date of Transaction: 04/23/2018	
CUSTOMER:	
WAYNE PETERS 17774 W CAMINO REAL DR SURPRISE, AZ 85374-3885 US	

LINE #	QTY	DESCRIPTION	REMARKS	UNIT PRICE	TOTAL
1	1.00	LOCATABLE MINERALS / MINING CLAIMS- NOT NEW-UNADJUD, ONE AUTH NO. ONLY / MINING CLAIM MONEY RECEIVED CASES: AMC73137/\$30.00		- n/a -	30.00
TOTAL:					\$30.00

PAYMENT INFORMATION			
NOTE: Items will appear on credit card statement as "Bureau of Land Mgmt CO".			
1	AMOUNT:	30.00	POSTMARKED: N/A
	TYPE:	CREDIT CARD	RECEIVED: 04/23/2018
	NAME:	PETERS, WAYNE 17774 W CAMINO REAL DR SURPRISE AZ 85374-3885 US	
	CARD NO:	XXXXXXXXXXXX7186	AUTH CODE: 48432P
	NAME ON CARD:	WAYNE PETERS	
	SIGNATURE:		

REMARKS

This receipt was generated by the automated BLM Collections and Billing System and is a paper representation of a portion of the official electronic record contained therein.

UNITED STATES
DEPARTMENT OF THE INTERIOR
BUREAU OF LAND MANAGEMENT

MAINTENANCE FEE WAIVER CERTIFICATION

AMC 73137

39
38

FORM APPROVED
OMB NO. 1004-0114
Expires: January 31, 2020

SEE INSTRUCTIONS ON PAGE 2

- This small miner waiver is filed for the assessment year beginning on September 1, 2017 and ending on September 1, 2018.
- The undersigned and all related parties owned ten or fewer mining claims, mill, or tunnel sites located and maintained on Federal lands in the United States of America on September 1, 2017.
- The undersigned have performed the assessment work required by law for each mining claim listed prior to filing this waiver and understand that by filing this form, the undersigned must file an affidavit of assessment work with the Bureau of Land Management (BLM) by the December 30th following the filing of this waiver.
- The undersigned understand that if the assessment work obligation has not yet come due under 30 U.S.C. 28 (for those claims in their first assessment year only), a notice of intent to hold reciting this condition must be recorded by the December 30th following the filing of this waiver.
- The undersigned understand that mill and tunnel sites may also be listed on this waiver and be waived from payment of the maintenance fee, and that a notice of intent to hold for these sites is required to be filed with the BLM by the December 30th following the filing of this waiver.
- The undersigned understand and acknowledge that pursuant to 43 U.S.C. 1212 and 18 U.S.C. 1001, the filing or recording of a false, fictitious, or fraudulent document with the BLM may result in a fine of up to \$250,000, a prison term not to exceed five years, or both.
- The mining claims, mill or tunnel sites for which this waiver from payment of the maintenance fees is requested are:

CLAIM OR SITE NAME	BLM RECORDATION SERIAL NUMBER
1. <u>Rendezvous</u>	<u>AMC 73137</u>
2. <u>Yellow Jacket</u>	<u>AMC 73138</u>
3. <u>Last Chance</u>	<u>AMC 73139</u>
4.	
5.	
6.	
7.	
8.	
9.	
10.	

The owner(s) (claimants) of the above mining claims and sites are:

Wayne Peters ✓ (Owner's Name - Please Print) Wayne Peters (Owner's Signature)
17774 W. Camino Real Dr (Owner's Mailing Address) Surprise (City) AZ (State) 85374 (Zip Code)

_____ (Owner's Name - Please Print) _____ (Owner's Signature)
ENTERED SEP 01 2017 (Stamp)
 _____ (Owner's Mailing Address) _____ (City) _____ (State) _____ (Zip Code)

_____ (Owner's Name - Please Print) _____ (Owner's Signature)
 _____ (Owner's Mailing Address) _____ (City) _____ (State) _____ (Zip Code)

_____ (Owner's Name - Please Print) _____ (Owner's Signature)
 _____ (Owner's Mailing Address) _____ (City) _____ (State) _____ (Zip Code)

(Continued on page 2)

NW check
3 CT

PHOENIX, ARIZONA
2017 MAY 23 4 29
RECEIVED BLM AZ STATE OFFICE

(Owner's Name - Please Print)	(Owner's Signature)
(Owner's Mailing Address)	(City) (State) (Zip Code)
(Owner's Name - Please Print)	(Owner's Signature)
(Owner's Mailing Address)	(City) (State) (Zip Code)
(Owner's Name - Please Print)	(Owner's Signature)
(Owner's Mailing Address)	(City) (State) (Zip Code)
(Owner's Name - Please Print)	(Owner's Signature)
(Owner's Mailing Address)	(City) (State) (Zip Code)

18 U.S.C. 1001 and 43 U.S.C. 1212 make it a crime for any person knowingly and willfully to make to any department or agency of the United States any false, fictitious or fraudulent statements or representations as to any matter within its jurisdiction.

INSTRUCTIONS

1. This certification is made under the provisions of 43 U.S.C. § 1744 and 30 U.S.C. §28-28k and the regulations thereunder (43 CFR Part 3830).
2. The claimant(s) must fill in the dates in paragraph 1 for the beginning and ending of the assessment year for which this waiver is sought.
3. The claimant(s) must fill in the date in paragraph 2 for the beginning of the assessment year for which this waiver is sought.
4. All claim and site names and BLM serial numbers must be listed for the mining claims, mill sites, and tunnel sites for which the waiver is sought.
5. All owners of the mining claims, mill sites, and tunnel sites and their addresses must be given.
6. This waiver form must be signed by all the claimants or their designated agent, in original form. If an agent is designated, a notarized designation of agent, signed by all of the claimants with proper address given, must be submitted with this waiver.
7. This form must be filed no later than September 1st for the upcoming assessment year in the BLM State Office where the mining claims or sites are recorded, or the waiver cannot be granted by the BLM. (Example: To obtain a waiver for the assessment year 2012, which begins on September 1, 2011, you must qualify for and file for a waiver no later than September 1, 2011, in the proper BLM State Office.)
8. For all mining claims which require assessment work, you must record an affidavit of labor on or before the December 30th immediately following the filing of this waiver. For all other mining claims or sites waived, you must record a notice of intent to hold on or before the December 30th immediately following the filing of this waiver.
9. Mill and tunnel sites may also be listed on this waiver and be waived from payment of the maintenance fee. A notice of intent to hold for these sites is required to be filed by the December 30th following the filing of this waiver.

ENTERED SEP 11 2011

RECEIVED
BLM AZ STATE OFFICE
2011 MAY 23 A 9 29
PHOENIX, ARIZONA
FOR OFFICIAL USE ONLY

UNITED STATES DEPARTMENT OF THE INTERIOR
BUREAU OF LAND MANAGEMENT

MC NATIONWIDE CLAIMANT LISTING
September 05, 2017

Cust	AZ	National
	CLAIMANT	Total
PETERS WAYNE 17774 W CAMINO REAL DR SURPRISE, AZ 85374-3885	3	3

73137

When Recorded Return Document to:

Wayne Peters
17774 W. Camino Real Dr
Surprise, AZ 85374

Check here is this is a change of address.

Telephone: 623-214-6056

E-mail address: (NONE)

AFFIDAVIT OF PERFORMANCE OF ANNUAL WORK

1. State of Arizona, County of Yavapai ss:

2. I (Name) Wayne Peters

3. Reside at (Address) 17774 W. Camino Real Dr.

City Surprise County Maricopa

RECEIVED
BLM AZ STATE OFFICE
2011 MAY 23 A 9:2
PHOENIX, ARIZONA
BLM
Date
Stamp

State AZ zip 85374 being duly sworn, depose and say that I am a citizen of the United States, more than eighteen years of age, and that all of the facts set forth in this affidavit, subject to the provisions and penalties of 18 U.S.C. 1001 pertaining to the filing of false, fictitious, or fraudulent statements with the United States, are true and correct according to the best of my knowledge, information and belief.

4. Owner's name and address (If not shown in Items 1-3 above). _____

5. That I am personally acquainted with the mining claim(s). The work and improvements were made by and at the expense of the owner(s) of said claim(s). Said contiguous group of claims, listed on this document, are situated in the

Rich Hill (optional) Mining District; Yavapai County, Arizona.

Line No.	AMC NUMBER	CLAIM/SITE NAME	COUNTY RECORDER DATA (If available)	TWP	RNG	SEC
1	73137	Rendezvous	Book 947 Page 294	10N	4W	29
2	73138	Yellow Jacket	Book 964 Page 382	10N	4W	29
3	73139	Last Chance	Book 964 Page 383	10N	4W	29
4						
5						
6						

Form: MCF108

Revised July 2014

Page 1 of 2

ENTERED
MAY 24 2017
BY: RAM

RECEIVED
BLM AZ STATE OFFICE
2017 MAY 23 A 9:29
PHOENIX, ARIZONA

BLM
Date
Stamp

7						
8						
9						
10						

6. That between the dates starting at 12 o'clock noon on September 1, 20 16 and ending at 12 o'clock noon on September 1, 20 17 at least \$ 300.00 dollars worth of work and improvements were done and performed upon said claim(s) or upon one or more of a contiguous group of claims for the benefit of all, wholly or partly outside of a contiguous group of claims for the benefit of all, not including the location work.

7. That the following persons ~~were employed~~ ^{Helped} to perform the work and improvements described herein: _____
Wayne Peters - Brennen Peters - Tom Kelley

8. That the work and improvements performed were: Cut Tree Limbs Overhang Road - Removed Rocks From Road - Repaired Some Parts of Road That Rain Damaged - Made Trenches To Let Water Off Road


9. Dated: 5-22-17 Signature: Wayne Peters

SUBSCRIBED AND SWORN TO before me, a Notary Public, this 22nd day of May 20 17

By: Wayne Peters

Notary Public Angela Landgren

My Commission Expires 02/11/2019



Bureau of Land Management
Arizona State Office
www.blm.gov/az

No. of Claims: 3 x \$10 = 30.00
 Check No.: CC Init. EP
 Receipt No.: 3842946
 For BLM Use Only

United States Department of the Interior
Bureau of Land Management
 DIV OF LANDS, MINRLS & ENERGY
 ONE N CENTRAL AVE
 PHOENIX, AZ 85004 -4427
 Phone: 602-417-9200

Receipt

No: 3842946

Transaction #: 3951444	
Date of Transaction: 05/23/2017	
CUSTOMER:	
WAYNE PETERS 17774 W CAMINO REAL DR SURPRISE, AZ 85374-3885 US	

LINE #	QTY	DESCRIPTION	REMARKS	UNIT PRICE	TOTAL
1	1.00	LOCATABLE MINERALS / MINING CLAIMS- NOT NEW-UNADJUD, ONE AUTH NO. ONLY / MINING CLAIM MONEY RECEIVED CASES: AMC73137/\$30.00	2018 WAIV & 2017 POL (3)	- n/a -	30.00
TOTAL:					\$30.00

PAYMENT INFORMATION			
NOTE: Items will appear on credit card statement as "Bureau of Land Mgmt CO".			
1	AMOUNT:	30.00	POSTMARKED: N/A
	TYPE:	CREDIT CARD	RECEIVED: 05/23/2017
	NAME:	PETERS, WAYNE 17774 W CAMINO REAL DR SURPRISE AZ 85374-3885 US	
	CARD NO:	XXXXXXXXXXXX7186	AUTH CODE: 33479P
	NAME ON CARD:	WAYNE PETERS	
	EXPIRES:	10/2019	
	SIGNATURE:		

REMARKS

This receipt was generated by the automated BLM Collections and Billing System and is a paper representation of a portion of the official electronic record contained therein.

UNITED STATES
DEPARTMENT OF THE INTERIOR
BUREAU OF LAND MANAGEMENT

25

73137

MAINTENANCE FEE WAIVER CERTIFICATION

FORM APPROVED
OMB NO. 1004-0114
Expires: October 31, 2016

SEE INSTRUCTIONS ON PAGE 2

- This small miner waiver is filed for the assessment year beginning on September 1, 2016 and ending on September 1, 2017.
- The undersigned and all related parties owned ten or fewer mining claims, mill, or tunnel sites located and maintained on Federal lands in the United States of America on September 1, 2016.
- The undersigned have performed the assessment work required by law for each mining claim listed prior to filing this waiver and understand that by filing this form, the undersigned must file an affidavit of assessment work with the Bureau of Land Management (BLM) by the December 30th following the filing of this waiver.
- The undersigned understand that if the assessment work obligation has not yet come due under 30 U.S.C. 28 (for those claims in their first assessment year only), a notice of intent to hold reciting this condition must be recorded by the December 30th following the filing of this waiver.
- The undersigned understand that mill and tunnel sites may also be listed on this waiver and be waived from payment of the maintenance fee, and that a notice of intent to hold for these sites is required to be filed with the BLM by the December 30th following the filing of this waiver.
- The undersigned understand and acknowledge that pursuant to 43 U.S.C. 1212 and 18 U.S.C. 1001, the filing or recording of a false, fictitious, or fraudulent document with the BLM may result in a fine of up to \$250,000, a prison term not to exceed five years, or both.
- The mining claims, mill or tunnel sites for which this waiver from payment of the maintenance fees is requested are:

CLAIM OR SITE NAME	BLM RECORDATION SERIAL NUMBER
1. Rendezvous	AMC 73137
2. Yellow Jacket	AMC 73138
3. Last Chance	AMC 73139
4.	
5.	
6.	
7.	
8.	
9.	
10.	

The owner(s) (claimants) of the above mining claims and sites are:

Wayne Peters
 (Owner's Name - Please Print)
 17774 W. Camino Real Dr.
 (Owner's Mailing Address)

Wayne Peters
 (Owner's Signature)
 Surprise
 (City) AZ 85374
 (State) (Zip Code)

(Owner's Name - Please Print)

(Owner's Signature)

(Owner's Mailing Address)

(City)

(State)

(Zip Code)

(Owner's Name - Please Print)

(Owner's Signature)

(Owner's Mailing Address)

(City)

(State)

(Zip Code)

(Owner's Name - Please Print)

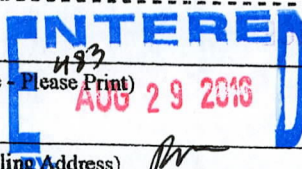
(Owner's Signature)

(Owner's Mailing Address)

(City)

(State)

(Zip Code)



PHOENIX, ARIZONA
 RECEIVED
 BLM AZ STATE OFF
 2016 APR 22 A 11:18

Handwritten initials

(Owner's Name - Please Print)

(Owner's Signature)

(Owner's Mailing Address)

(City)

(State)

(Zip Code)

(Owner's Name - Please Print)

(Owner's Signature)

(Owner's Mailing Address)

(City)

(State)

(Zip Code)

(Owner's Name - Please Print)

(Owner's Signature)

(Owner's Mailing Address)

(City)

(State)

(Zip Code)

(Owner's Name - Please Print)

(Owner's Signature)

(Owner's Mailing Address)

(City)

(State)

(Zip Code)

18 U.S.C. 1001 and 43 U.S.C. 1212 make it a crime for any person knowingly and willfully to make to any department or agency of the United States any false, fictitious or fraudulent statements or representations as to any matter within its jurisdiction.

INSTRUCTIONS

1. This certification is made under the provisions of 43 U.S.C. § 1744 and 30 U.S.C. §28-28k and the regulations thereunder (43 CFR Part 3830).
2. The claimant(s) must fill in the dates in paragraph 1 for the beginning and ending of the assessment year for which this waiver is sought.
3. The claimant(s) must fill in the date in paragraph 2 for the beginning of the assessment year for which this waiver is sought.
4. All claim and site names and BLM serial numbers must be listed for the mining claims, mill sites, and tunnel sites for which the waiver is sought.
5. All owners of the mining claims, mill sites, and tunnel sites and their addresses must be given.
6. This waiver form must be signed by all the claimants or their designated agent, in original form. If an agent is designated, a notarized designation of agent, signed by all of the claimants with proper address given, must be submitted with this waiver.
7. This form must be filed no later than September 1st for the upcoming assessment year in the BLM State Office where the mining claims or sites are recorded, or the waiver cannot be granted by the BLM. (Example: To obtain a waiver for the assessment year 2012, which begins on September 1, 2011, you must qualify for and file for a waiver no later than September 1, 2011, in the proper BLM State Office.)
8. For all mining claims which require assessment work, you must record an affidavit of labor on or before the December 30th immediately following the filing of this waiver. For all other mining claims or sites waived, you must record a notice of intent to hold on or before the December 30th immediately following the filing of this waiver.
9. Mill and tunnel sites may also be listed on this waiver and be waived from payment of the maintenance fee. A notice of intent to hold for these sites is required to be filed by the December 30th following the filing of this waiver.

PHOENIX, ARIZONA
APR 11 11:18

FOR OFFICIAL USE ONLY
RECEIVED
BLM AZ STATE OFFICE
2016 APR 11 11:18

73137

When Recorded Return Document to:

Wayne Peters
17774 W. Camino Real Dr.
Surprise, AZ 85374


Check here is this is a change of address.

Telephone: 623-214-6056

E-mail address: _____

AFFIDAVIT OF PERFORMANCE OF ANNUAL WORK

1. State of Arizona, County of Yavapai ss:
2. I (Name) Wayne Peters
3. Reside at (Address) 17774 W. Camino Real Dr.



City Surprise County Maticopa

State AZ Zip 85374 being duly sworn, depose and say that I am a citizen of the United States, more than eighteen years of age, and that all of the facts set forth in this affidavit, subject to the provisions and penalties of 18 U.S.C. 1001 pertaining to the filing of false, fictitious, or fraudulent statements with the United States, are true and correct according to the best of my knowledge, information and belief.

4. Owner's name and address (If not shown in Items 1-3 above). _____

5. That I am personally acquainted with the mining claim(s). The work and improvements were made by and at the expense of the owner(s) of said claim(s). Said contiguous group of claims, listed on this document, are situated in the

Rich Hill (optional) Mining District; Yavapai County, Arizona.

Line No.	AMC NUMBER	CLAIM/SITE NAME	COUNTY RECORDER DATA (If available)	TWP	RNG	SEC
1	73137	Rendezvous	Book 947 Page 294	10N	4W	29
2	73138	Yellow Jacket	Book 964 Page 382	10N	4W	29
3	73139	Last Chance	Book 964 Page 383	10N	4W	29
4						
5						
6						

ENTERED
APR 25 2016
BY: RAM

AFFIDAVIT OF PERFORMANCE OF ANNUAL WORK – page 2

BLM
Date
Stamp

2016 APR 22 A 11:17

RECEIVED
BLM AZ STATE OFFICE

7						
8						
9						
10						

6. That between the dates starting at 12 o'clock noon on September 1, 20 15 and ending at 12 o'clock noon on September 1, 20 16 at least \$ 300.00 dollars worth of work and improvements were done and performed upon said claim(s) or upon one or more of a contiguous group of claims for the benefit of all, wholly or partly outside of a contiguous group of claims for the benefit of all, not including the location work.

7. That the following persons were ^{Helped} employed to perform the work and improvements described herein: _____
Wayne Peters - Brennen Peters - Tom Kelley

8. That the work and improvements performed were: Moved Rocks OFF Road - Cut Tree Limbs Blocking Road - Dug Trenches IN Road To Keep Water OFF - Dug Very Large Rocks OFF Road To Keep From Hitting High Center On Out Truck


9. Dated: 4-22-16 Signature: Wayne Peters

SUBSCRIBED AND SWORN TO before me, a Notary Public, this 22 day of APRIL 20 16

By: Stephen O. Wright Wayne Peters

Notary Public _____

My Commission Expires July 22 2018



Bureau of Land Management
Arizona State Office
www.blm.gov/az

No. of Claims: 3 x \$10 = 30.00
 Check No.: CASH Init. SP
 Receipt No.: 3542862
 For BLM Use Only

**United States Department of the Interior
Bureau of Land Management
DIV OF LANDS, MINRLS & ENERGY
ONE N CENTRAL AVE
PHOENIX, AZ 85004 -4427
Phone:**

Receipt

No: 3542862

Transaction #: 3645192	
Date of Transaction: 04/22/2016	
CUSTOMER:	
WAYNE PETERS 17774 W CAMINO REAL DR SURPRISE, AZ 85374-3885 US	

LINE #	QTY	DESCRIPTION	REMARKS	UNIT PRICE	TOTAL
1	1.00	LOCATABLE MINERALS / MINING CLAIMS- NOT NEW-UNADJUD, ONE AUTH NO. ONLY / MINING CLAIM MONEY RECEIVED CASES: AMC73137/\$30.00	2016 POL & 2017 WAIV (3)	- n/a -	30.00
TOTAL:					\$30.00

PAYMENT INFORMATION			
NOTE: Items will appear on credit card statement as "Bureau of Land Mgmt CO".			
1	AMOUNT:	30.00	POSTMARKED: N/A
	TYPE:	CREDIT CARD	RECEIVED: 04/22/2016
	NAME:	PETERS, WAYNE 17774 W CAMINO REAL DR SURPRISE AZ 85374-3885 US	
	CARD NO:	XXXXXXXXXXXX7186	AUTH CODE: 35913P
	NAME ON CARD:	WAYNE PETERS	
	EXPIRES:	10/2019	
	SIGNATURE:		

REMARKS

This receipt was generated by the automated BLM Collections and Billing System and is a paper representation of a portion of the official electronic record contained therein.

73137

Form 3830-2
(October 2013)

UNITED STATES
DEPARTMENT OF THE INTERIOR
BUREAU OF LAND MANAGEMENT

123

MAINTENANCE FEE WAIVER CERTIFICATION

FORM APPROVED
OMB NO. 1004-0114
Expires: October 31, 2016

SEE INSTRUCTIONS ON PAGE 2

1. This small miner waiver is filed for the assessment year beginning on September 1, 2015 and ending on September 1, 2016.
2. The undersigned and all related parties owned ten or fewer mining claims, mill, or tunnel sites located and maintained on Federal lands in the United States of America on September 1, 2015.
3. The undersigned have performed the assessment work required by law for each mining claim listed prior to filing this waiver and understand that by filing this form, the undersigned must file an affidavit of assessment work with the Bureau of Land Management (BLM) by the December 30th following the filing of this waiver.
4. The undersigned understand that if the assessment work obligation has not yet come due under 30 U.S.C. 28 (for those claims in their first assessment year only), a notice of intent to hold reciting this condition must be recorded by the December 30th following the filing of this waiver.
5. The undersigned understand that mill and tunnel sites may also be listed on this waiver and be waived from payment of the maintenance fee, and that a notice of intent to hold for these sites is required to be filed with the BLM by the December 30th following the filing of this waiver.
6. The undersigned understand and acknowledge that pursuant to 43 U.S.C. 1212 and 18 U.S.C. 1001, the filing or recording of a false, fictitious, or fraudulent document with the BLM may result in a fine of up to \$250,000, a prison term not to exceed five years, or both.
7. The mining claims, mill or tunnel sites for which this waiver from payment of the maintenance fees is requested are:

CLAIM OR SITE NAME	BLM RECORDATION SERIAL NUMBER
1. <u>Rendezvous</u>	✓ AMC <u>73137</u>
2. <u>Yellow Jacket</u>	AMC <u>73138</u>
3. <u>Last Chance</u>	AMC <u>73139</u>
4.	
5.	
6.	
7.	
8.	
9.	
10.	

The owner(s) (claimants) of the above mining claims and sites are:

Wayne Peters

(Owner's Name - Please Print)

17774 W. Camino Real Dr.

(Owner's Mailing Address)

Wayne Peters

(Owner's Signature)

Surprise

(City)

AZ 85374

(State)

(Zip Code)

(Owner's Name - Please Print)

(Owner's Mailing Address)

(Owner's Signature)

(City)

(State)

(Zip Code)

(Owner's Name - Please Print)

(Owner's Mailing Address)

(Owner's Signature)

(City)

(State)

(Zip Code)

(Owner's Name - Please Print)

(Owner's Mailing Address)

ENTERED
SEP 1 2016
BY: JS

(Owner's Signature)

(City)

(State)

(Zip Code)

NW-R2 9/2

(Owner's Name - Please Print)

(Owner's Signature)

(Owner's Mailing Address)

(City)

(State)

(Zip Code)

(Owner's Name - Please Print)

(Owner's Signature)

(Owner's Mailing Address)

(City)

(State)

(Zip Code)

(Owner's Name - Please Print)

(Owner's Signature)

(Owner's Mailing Address)

(City)

(State)

(Zip Code)

(Owner's Name - Please Print)

(Owner's Signature)

(Owner's Mailing Address)

(City)

(State)

(Zip Code)

18 U.S.C. 1001 and 43 U.S.C. 1212 make it a crime for any person knowingly and willfully to make to any department or agency of the United States any false, fictitious or fraudulent statements or representations as to any matter within its jurisdiction.

INSTRUCTIONS

1. This certification is made under the provisions of 43 U.S.C. § 1744 and 30 U.S.C. § 28-28k and the regulations thereunder (43 CFR Part 3830).
2. The claimant(s) must fill in the dates in paragraph 1 for the beginning and ending of the assessment year for which this waiver is sought.
3. The claimant(s) must fill in the date in paragraph 2 for the beginning of the assessment year for which this waiver is sought.
4. All claim and site names and BLM serial numbers must be listed for the mining claims, mill sites, and tunnel sites for which the waiver is sought.
5. All owners of the mining claims, mill sites, and tunnel sites and their addresses must be given.
6. This waiver form must be signed by all the claimants or their designated agent, in original form. If an agent is designated, a notarized designation of agent, signed by all of the claimants with proper address given, must be submitted with this waiver.
7. This form must be filed no later than September 1st for the upcoming assessment year in the BLM State Office where the mining claims or sites are recorded, or the waiver cannot be granted by the BLM. (Example: To obtain a waiver for the assessment year 2012, which begins on September 1, 2011, you must qualify for and file for a waiver no later than September 1, 2011, in the proper BLM State Office.)
8. For all mining claims which require assessment work, you must record an affidavit of labor on or before the December 30th immediately following the filing of this waiver. For all other mining claims or sites waived, you must record a notice of intent to hold on or before the December 30th immediately following the filing of this waiver.
9. Mill and tunnel sites may also be listed on this waiver and be waived from payment of the maintenance fee. A notice of intent to hold for these sites is required to be filed by the December 30th following the filing of this waiver.

PHOENIX, ARIZONA
MAY 14 4:50 PM
RECEIVED
MAY STATE OFFICE
FOR OFFICIAL USE ONLY

73137

When Recorded Return Document to:

Wayne Peters
17774 W. Camino Real Dr
Surprise, AZ 85374

Check here is this is a change of address.

Telephone: 623-214-6056

E-mail address: _____

AFFIDAVIT OF PERFORMANCE OF ANNUAL WORK

- 1. State of Arizona, County of Yavapai ss:
- 2. I (Name) Wayne Peters
- 3. Reside at (Address) 17774 W Camino Real Dr

RECEIVED
 AZ STATE OFFICE
 PHOENIX, ARIZONA
 2015 MAY -5 A 9:51
 BLM
 Date
 Stamp

City Surprise County Maricopa

State AZ Zip 85374 being duly sworn, depose and say that I am a citizen of the United States, more than eighteen years of age, and that all of the facts set forth in this affidavit, subject to the provisions and penalties of 18 U.S.C. 1001 pertaining to the filing of false, fictitious, or fraudulent statements with the United States, are true and correct according to the best of my knowledge, information and belief.

4. Owner's name and address (If not shown in Items 1-3 above). _____

5. That I am personally acquainted with the mining claim(s). The work and improvements were made by and at the expense of the owner(s) of said claim(s). Said contiguous group of claims, listed on this document, are situated in the

Rich Hill (optional) Mining District; Yavapai County, Arizona.

Line No.	AMC NUMBER	CLAIM/SITE NAME	COUNTY RECORDER DATA (If available)	TWP	RNG	SEC
1	73137	Rendezvous	Book 947 Page 294	10N	4W	29
2	73138	Yellow Jacket	Book 964 Page 382	10N	4W	29
3	73139	Last Chance	Book 964 Page 383	10N	4W	29
4						
5						
6						

ENTERED
 MAY - 7 2015
 BY: R. Khan

AFFIDAVIT OF PERFORMANCE OF ANNUAL WORK – page 2

BLM
Date
Stamp

2015 MAY - 5 A 9: 5

PHOENIX, ARIZONA

RECEIVED
BLM ARIZONA STATE OFFICE

7						
8						
9						
10						

6. That between the dates starting at 12 o'clock noon on September 1, 20 14 and ending at 12 o'clock noon on September 1, 20 15 at least \$ 300.00 dollars worth of work and improvements were done and performed upon said claim(s) or upon one or more of a contiguous group of claims for the benefit of all, wholly or partly outside of a contiguous group of claims for the benefit of all, not including the location work.

7. That the following persons ~~were employed~~ ^{Helped} to perform the work and improvements described herein: Wayne Peters - Brennen Peters - Tom Kelley - Doug Clark - Steve McCormack

8. That the work and improvements performed were: Dug Trenches IN Lower Part of Road To Keep Water From Making Deep Ruts. Put Fill IN Some of The Ruts. Cut Tree Limbs Blocking Road. Moved Large Rocks OFF Road.


9. Dated: 5-4-2015 Signature: Wayne Peters

SUBSCRIBED AND SWORN TO before me, a Notary Public, this 04 day of May 20 15

By: Wayne Peters

Notary Public Patricia Padilla

My Commission Expires 5/14/2015



No. of Claims: 3 x \$10 = 30.00
 Check No.: CC Init. EP
 Receipt No.: 3288876
 For BLM Use Only

Bureau of Land Management
Arizona State Office
www.blm.gov/az

Form: MCF108
Revised July 2014
Page 2 of 2

United States Department of the Interior
Bureau of Land Management
 LANDS/RECREATION & PLANNING
 ONE N CENTRAL AVE
 PHOENIX, AZ 85004 -2203
 Phone: 602-417-9200

Receipt

No: 3288876


Transaction #: 3385515	
Date of Transaction: 05/05/2015	
CUSTOMER:	
WAYNE PETERS 17774 W CAMINO REAL DR SURPRISE, AZ 85374-3885 US	

LINE #	QTY	DESCRIPTION	REMARKS	UNIT PRICE	TOTAL
1	1.00	LOCATABLE MINERALS / MINING CLAIMS-NOT NEW-UNADJUD, ONE AUTH NO. ONLY / MINING CLAIM MONEY RECEIVED CASES: AMC73137/\$30.00	2015 POL; NEW2016 WAIV (3)	- n/a -	30.00
TOTAL:					\$30.00

PAYMENT INFORMATION			
NOTE: Items will appear on credit card statement as "Bureau of Land Mgmt CO".			
1	AMOUNT:	30.00	POSTMARKED: N/A
	TYPE:	CREDIT CARD	RECEIVED: 05/05/2015
	NAME:	PETERS, WAYNE 17774 W CAMINO REAL DR SURPRISE AZ 85374-3885 US	
	CARD NO:	XXXXXXXXXXXX7205	AUTH CODE: T0465Z
	NAME ON CARD:	WAYNE PETERS	
	EXPIRES:	07/2017	
	SIGNATURE:		

REMARKS

This receipt was generated by the automated BLM Collections and Billing System and is a paper representation of a portion of the official electronic record contained therein.



 ENTERED
 MAY - 7 2015
 BY: RAM

UNITED STATES
DEPARTMENT OF THE INTERIOR
BUREAU OF LAND MANAGEMENT
MAINTENANCE FEE WAIVER CERTIFICATION

1034
KM

AMC 73137
FORM APPROVED
OMB NO. 1004-0114
Expires: October 31, 2016

SEE INSTRUCTIONS ON PAGE 2

- This small miner waiver is filed for the assessment year beginning on September 1, 2014 and ending on September 1, 2015.
- The undersigned and all related parties owned ten or fewer mining claims, mill, or tunnel sites located and maintained on Federal lands in the United States of America on September 1, 2014.
- The undersigned have performed the assessment work required by law for each mining claim listed prior to filing this waiver and understand that by filing this form, the undersigned must file an affidavit of assessment work with the Bureau of Land Management (BLM) by the December 30th following the filing of this waiver.
- The undersigned understand that if the assessment work obligation has not yet come due under 30 U.S.C. 28 (for those claims in their first assessment year only), a notice of intent to hold reciting this condition must be recorded by the December 30th following the filing of this waiver.
- The undersigned understand that mill and tunnel sites may also be listed on this waiver and be waived from payment of the maintenance fee, and that a notice of intent to hold for these sites is required to be filed with the BLM by the December 30th following the filing of this waiver.
- The undersigned understand and acknowledge that pursuant to 43 U.S.C. 1212 and 18 U.S.C. 1001, the filing or recording of a false, fictitious, or fraudulent document with the BLM may result in a fine of up to \$250,000, a prison term not to exceed five years, or both.
- The mining claims, mill or tunnel sites for which this waiver from payment of the maintenance fees is requested are:

CLAIM OR SITE NAME	BLM RECORDATION SERIAL NUMBER
1. <u>Rendezvous</u>	<u>AMC 73137</u>
2. <u>Yellow Jacket</u>	<u>AMC 73138</u>
3. <u>Last Chance</u>	<u>AMC 73139</u>
4.	
5.	
6.	
7.	
8.	
9.	
10.	

The owner(s) (claimants) of the above mining claims and sites are:

<u>Wayne Peters</u> (Owner's Name - Please Print)	<u>Wayne Peter</u> (Owner's Signature)
<u>17774 W. Camino Real Dr</u> (Owner's Mailing Address)	<u>Surprise</u> <u>AZ</u> <u>85374</u> (City) (State) (Zip Code)
_____ (Owner's Name - Please Print)	_____ (Owner's Signature)
_____ (Owner's Mailing Address)	_____ (City) (State) (Zip Code)
_____ (Owner's Name - Please Print)	_____ (Owner's Signature)
_____ (Owner's Mailing Address)	_____ (City) (State) (Zip Code)
_____ (Owner's Name - Please Print)	_____ (Owner's Signature)
_____ (Owner's Mailing Address)	_____ (City) (State) (Zip Code)

BLM VAS 217 OFFICE
RECEIVED
PHOENIX ARIZONA
MAY 13 2014

ENTERED
MAY 13 2014
BY: [Signature]

(Owner's Name - Please Print)

(Owner's Signature)

(Owner's Mailing Address)

(City)

(State)

(Zip Code)

(Owner's Name - Please Print)

(Owner's Signature)

(Owner's Mailing Address)

(City)

(State)

(Zip Code)

(Owner's Name - Please Print)

(Owner's Signature)

(Owner's Mailing Address)

(City)

(State)

(Zip Code)

(Owner's Name - Please Print)

(Owner's Signature)

(Owner's Mailing Address)

(City)

(State)

(Zip Code)

18 U.S.C. 1001 and 43 U.S.C. 1212 make it a crime for any person knowingly and willfully to make to any department or agency of the United States any false, fictitious or fraudulent statements or representations as to any matter within its jurisdiction.

INSTRUCTIONS

1. This certification is made under the provisions of 43 U.S.C. § 1744 and 30 U.S.C. §28-28k and the regulations thereunder (43 CFR Part 3830).
2. The claimant(s) must fill in the dates in paragraph 1 for the beginning and ending of the assessment year for which this waiver is sought.
3. The claimant(s) must fill in the date in paragraph 2 for the beginning of the assessment year for which this waiver is sought.
4. All claim and site names and BLM serial numbers must be listed for the mining claims, mill sites, and tunnel sites for which the waiver is sought.
5. All owners of the mining claims, mill sites, and tunnel sites and their addresses must be given.
6. This waiver form must be signed by all the claimants or their designated agent, in original form. If an agent is designated, a notarized designation of agent, signed by all of the claimants with proper address given, must be submitted with this waiver.
7. This form must be filed no later than September 1st for the upcoming assessment year in the BLM State Office where the mining claims or sites are recorded, or the waiver cannot be granted by the BLM. (Example: To obtain a waiver for the assessment year 2012, which begins on September 1, 2011, you must qualify for and file for a waiver no later than September 1, 2011, in the proper BLM State Office.)
8. For all mining claims which require assessment work, you must record an affidavit of labor on or before the December 30th immediately following the filing of this waiver. For all other mining claims or sites waived, you must record a notice of intent to hold on or before the December 30th immediately following the filing of this waiver.
9. Mill and tunnel sites may also be listed on this waiver and be waived from payment of the maintenance fee. A notice of intent to hold for these sites is required to be filed by the December 30th following the filing of this waiver.

PHOENIX, ARIZONA
 2014 MAY 13
 9:37
 RECEIVED
 BLM AZ STATE OFFICE

FOR OFFICIAL USE ONLY

When Recorded Return Document to:

Wayne Peters
17774 W. Camino Real Dr.
Surprise, AZ 85374

Check here if this is a change of address.

Telephone: 623-214-6056

E-mail address: NONE

AFFIDAVIT OF PERFORMANCE OF ANNUAL WORK

1. State of Arizona, County of Yavapai ss:

2. I (Name) Wayne Peters

3. Reside at (Address) 17774 W. Camino Real Dr.

BLM
Date
Stamp

RECEIVED
BLM AZ STATE OFFICE
2014 MAY 13 A 9:37
PHOENIX, ARIZONA

City Surprise County Maricopa

State AZ Zip 85374 being duly sworn, depose and say that I am a citizen of the United States, more than eighteen years of age, and that all of the facts set forth in this affidavit, subject to the provisions and penalties of 18 U.S.C. 1001 pertaining to the filing of false, fictitious, or fraudulent statements with the United States, are true and correct according to the best of my knowledge, information and belief.

4. Owner's name and address (If not shown in Items 1-3 above). _____

5. That I am personally acquainted with the mining claim(s). The work and improvements were made by and at the expense of the owner(s) of said claim(s). Said contiguous group of claims, listed on this document, are situated in the

Rich Hill (optional) Mining District; Yavapai County, Arizona.

Line No.	AMC NUMBER	CLAIM/SITE NAME	COUNTY RECORDER DATA (If available)	TWP	RNG	SEC
1	73137	Rendezvous	Book 947 Page 294	10N	4W	29
2	73138	Yellow Jacket	Book 964 Page 382	10N	4W	29
3	73139	Last Chance	Book 964 Page 383	10N	4W	29
4						
5						
6						

ENTERED
 MAY 14 2014
 BY: RAM

BLM
Date
Stamp

2014 MAY 13 A 9:37
PHOENIX, ARIZONA

RECEIVED
BLM AZ STATE OFFICE

7					
8					
9					
10					

6. That between the dates starting at 12 o'clock noon on September 1, 20 13 and ending at 12 o'clock noon on September 1, 20 14 at least \$ 300 dollars worth of work and improvements were done and performed upon said claim(s) or upon one or more of a contiguous group of claims for the benefit of all, wholly or partly outside of a contiguous group of claims for the benefit of all, not including the location work.

7. That the following persons ~~were~~ ^{Helped} employed to perform the work and improvements described herein: _____

Wayne Peters - Bronnen Peters - Tom Kelley - Dave Kelley

8. That the work and improvements performed were: cut Tree Limbs Overhanging Road
Moved Large Rocks Off Road, Cleaned Brush Off Camping Area,
This Work Was Done On October 13th AND 14th 2013


9. Dated: 5-12-2014 Signature: Wayne Peters

SUBSCRIBED AND SWORN TO before me, a Notary Public, this 12 day of May 20 14

By: Wayne Peters

Notary Public Patricia Padilla

My Commission Expires 5/14/15



Bureau of Land Management
Arizona State Office
www.az.blm.gov


No. of Claims: 3 x \$10 = 30
 Check No.: CC Init. SC
 Receipt No.: 3031737
 For BLM Use Only

Form: MCF108
Revised Jan. 2006
Page 2 of 2

United States Department of the Interior
Bureau of Land Management
 LANDS/RECREATION & PLANNING
 ONE N CENTRAL AVE
 PHOENIX, AZ 85004 -2203
 Phone: 602-417-9200

Receipt

No: 3031737

Transaction #: 3122141	
Date of Transaction: 05/13/2014	
CUSTOMER:	
WAYNE PETERS 1774 W CAMINO REAL DR SURPRISE,AZ 85374-3885 US	

LINE #	QTY	DESCRIPTION	REMARKS	UNIT PRICE	TOTAL
1	1.00	LOCATABLE MINERALS / MINING CLAIMS-NOT NEW-UNADJUD,ONE AUTH NO. ONLY / MINING CLAIM MONEY RECEIVED CASES: AMC73137/\$30.00	WAIVER & POL (3) 2014, 2015	- n/a -	30.00
TOTAL:					\$30.00

PAYMENT INFORMATION			
NOTE: Items will appear on credit card statement as "Bureau of Land Mgmt CO".			
1	AMOUNT:	30.00	POSTMARKED: N/A
	TYPE:	CREDIT CARD	RECEIVED: 05/13/2014
	NAME:	PETERS, WAYNE 1774 W CAMINO REAL DR SURPRISE AZ 85374-3885 US	
	CARD NO:	XXXXXXXXXXXX9209	AUTH CODE: T9895Z
	NAME ON CARD:	WAYNE PETERS	
	EXPIRES:	01/2017	
	SIGNATURE:		

REMARKS

This receipt was generated by the automated BLM Collections and Billing System and is a paper representation of a portion of the official electronic record contained therein.

UNITED STATES
DEPARTMENT OF THE INTERIOR
BUREAU OF LAND MANAGEMENT

MAINTENANCE FEE WAIVER CERTIFICATION

26

FORM APPROVED
OMB NO. 1004-0114
Expires: August 31, 2013

SEE INSTRUCTIONS ON PAGE 2

AMC 73137

- This small miner waiver is filed for the assessment year beginning on September 1, 2013 and ending on September 1, 2014.
- The undersigned and all related parties owned ten or fewer mining claims, mill, or tunnel sites located and maintained on Federal lands in the United States of America on September 1, 2013.
- The undersigned have performed the assessment work required by law for each mining claim listed prior to filing this waiver and understand that by filing this form, an affidavit of assessment work must be recorded by the December 30th following the filing of this waiver.
- The undersigned understand that if the assessment work obligation has not yet come due under 30 U.S.C. 28 (for those claims in their first assessment year only), a notice of intent to hold reciting this condition must be recorded by the December 30th following the filing of this waiver.
- The undersigned understand that mill and tunnel sites may also be listed upon this waiver and be waived from payment of the maintenance fee, and that a notice of intent to hold for these sites is required to be recorded by the December 30th immediately following the filing of this waiver.
- The undersigned understand and acknowledge that pursuant to 43 U.S.C. 1212 and 18 U.S.C. 1001, the filing or recording of a false, fictitious, or fraudulent document with the Bureau of Land Management may result in a fine of up to \$250,000, a prison term not to exceed five years, or both.
- The mining claims, mill or tunnel sites for which this waiver from payment of the maintenance fees is requested are:

CLAIM OR SITE NAME	BLM RECORDATION SERIAL NUMBER
1. <u>Rendezvous</u>	✓ <u>AMC 73137</u>
2. <u>Yellow Jacket</u>	<u>AMC 73138</u>
3. <u>Last Chance</u>	<u>AMC 73139</u>
4.	
5.	
6.	
7.	
8.	
9.	
10.	

The owner(s) (claimants) of the above mining claims and sites are:

Wayne Peters ✓
(Owner's Name - Please Print)

Wayne Peters
(Owner's Signature)

17774 W. Camino Real Dr.
(Street or P.O. Box)

Surprise AZ 85374
(City) (State) (Zip Code)

(Owner's Name - Please Print)

(Owner's Signature)

(Street or P.O. Box)

(City) (State) (Zip Code)

(Owner's Name - Please Print)

(Owner's Signature)

(Street or P.O. Box)

(City) (State) (Zip Code)

ENTERED INTO COMPUTER
APR 25 2013 PB

3/50

(Owner's Name - Please Print)	(Owner's Signature)
(Street or P.O. Box)	(City) (State) (Zip Code)
(Owner's Name - Please Print)	(Owner's Signature)
(Street or P.O. Box)	(City) (State) (Zip Code)
(Owner's Name - Please Print)	(Owner's Signature)
(Street or P.O. Box)	(City) (State) (Zip Code)
(Owner's Name - Please Print)	(Owner's Signature)
(Street or P.O. Box)	(City) (State) (Zip Code)

Title 18 U.S.C. Section 1001 and Title 43 U.S.C. Section 1212 makes it a crime for any person knowingly and willfully to make to any department or agency of the United States any false, fictitious or fraudulent statements or representations as to any matter within its jurisdiction.

INSTRUCTIONS

1. This certification is made under the provisions of §1744 of Title 43 and § 28-28k of Title 30 of the United States Code; and the regulations thereunder (43 CFR Part 3830).
2. The claimant(s) must fill in the dates in paragraph 1 for the beginning and ending of the assessment year for which this waiver is sought.
3. The claimant(s) must fill in the date in paragraph 2 for the beginning of the assessment year for which this waiver is sought.
4. All claim and site names and Bureau of Land Management (BLM) serial numbers must be listed for the mining claims, mill sites, and tunnel sites for which the waiver is sought.
5. All owners of the mining claims, mill sites, and tunnel sites and their addresses must be given.
6. This waiver form must be signed by all the claimants or their designated agent, in original form. If an agent is designated, a notarized designation of agent, signed by all of the claimants with proper address given, must be submitted with this waiver.
7. This form must be filed no later than September 1st for the upcoming assessment year in the BLM State Office where the mining claims or sites are recorded, or the waiver cannot be granted by the BLM. (Example: To obtain a waiver for the assessment year 2012, which begins on September 1, 2011, you must qualify for and file for a waiver no later than September 1, 2011, in the proper BLM State Office.)
8. For all mining claims which require assessment work, you must record an affidavit of labor on or before the December 30th immediately following the filing of this waiver. For all other mining claims or sites waived, you must record a notice of intent to hold on or before the December 30th immediately following the filing of this waiver.
9. Mill and tunnel sites may also be listed upon this waiver and be waived from payment of the maintenance fee. A notice of intent to hold for these sites is required to be filed by the December 30th following the filing of this waiver.

PHOENIX, ARIZONA

FOR OFFICIAL USE ONLY

2013 APR 23 A 10: 07

RECEIVED
BLM AZ STATE OFFICE

When Recorded Return Document to:

Wayne Peters
17774 W. Camino Real Dr.
Surprise, AZ 85374

AMC 73137

Check here is this is a change of address.

Telephone: 623-214-6056

E-mail address: _____

AFFIDAVIT OF PERFORMANCE OF ANNUAL WORK

- 1. State of Arizona, County of Yavapai ss:
- 2. I (Name) Wayne Peters
- 3. Reside at (Address) 17774 W. Camino Real Dr.

RECEIVED
 BLM AZ STATE OFFICE
 2013 APR 23 A 10:07
 PHOENIX, ARIZONA
 BLM
 Date
 Stamp

City Surprise County Maricopa

State AZ Zip 85374 being duly sworn, depose and say that I am a citizen of the United States, more than eighteen years of age, and that all of the facts set forth in this affidavit, subject to the provisions and penalties of 18 U.S.C. 1001 pertaining to the filing of false, fictitious, or fraudulent statements with the United States, are true and correct according to the best of my knowledge, information and belief.

4. Owner's name and address (If not shown in Items 1-3 above). _____

5. That I am personally acquainted with the mining claim(s). The work and improvements were made by and at the expense of the owner(s) of said claim(s). Said contiguous group of claims, listed on this document, are situated in the

Rich Hill (optional) Mining District; Yavapai County, Arizona.

Line No.	AMC NUMBER	CLAIM/SITE NAME	COUNTY RECORDER DATA (If available)	TWP	RNG	SEC
1	73137	Rendezvous	Book 947 Page 294	10N	4W	29
2	73138	Yellow Jacket	Book 964 Page 382	10N	4W	29
3	73139	Last Chance	Book 964 Page 383	10N	4W	29
4						
5						
6						

ENTERED INTO COMPUTER
APR 25 2013 PB

RECEIVED
BLM AZ STATE OFFICE
2013 APR 23 A 10:01
PHOENIX, ARIZONA

BLM
Date
Stamp

7						
8						
9						
10						

6. That between the dates starting at 12 o'clock noon on September 1, 20 12 and ending at 12 o'clock noon on September 1, 20 13 at least \$ 300 dollars worth of work and improvements were done and performed upon said claim(s) or upon one or more of a contiguous group of claims for the benefit of all, wholly or partly outside of a contiguous group of claims for the benefit of all, not including the location work.

7. That the following persons were ~~employed~~ ^{Helped} to perform the work and improvements described herein: _____

Wayne Peters - Brennen Peters - Tom Kelley - Fred Johnson

8. That the work and improvements performed were: Painted Wood Post on The Last 5 Claim Markers and Repaired some of Stone Monuments, Removed Rocks From Road, Cut Tree Limbs Overhanging Road. This work was done on April 14th and 15th 2013

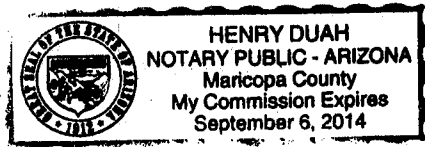
9. Dated: 4-23-13 Signature: Wayne Peters

SUBSCRIBED AND SWORN TO before me, a Notary Public, this 23rd day of APRIL 20 13

By: WAYNE PETERS

Notary Public Henry Duah

My Commission Expires SEPT 6, 2014



Bureau of Land Management
Arizona State Office
www.az.blm.gov

No. of Claims:	<u>3</u>	x \$10 =	<u>30⁰⁰</u>
Check No.:	<u>CC</u>	Init.	<u>SC</u>
Receipt No.:	<u>2779050</u>		
For BLM Use Only			

United States Department of the Interior
 Bureau of Land Management
 LANDS/RECREATION & PLANNING
 ONE N CENTRAL AVE
 PHOENIX, AZ 85004 -2203
 Phone: 602-417-9200

Receipt

No: 2779050

Transaction #: 2863488		ENTERED INTO COMPUTER
Date of Transaction: 04/23/2013		
CUSTOMER:		APR 25 2013 <i>ps</i>
WAYNE PETERS 17774 W CAMINO REAL DR SURPRISE, AZ 85374-3885 US		APR 25 2013

LINE #	QTY	DESCRIPTION	REMARKS	UNIT PRICE	TOTAL
1	1.00	LOCATABLE MINERALS / MINING CLAIMS-NOT NEW-UNADJUD, ONE AUTH NO. ONLY / MINING CLAIM MONEY RECEIVED CASES: AMC73137/\$30.00	WAIVER & POL (3)	- n/a -	30.00
TOTAL:					\$30.00

PAYMENT INFORMATION			
NOTE: Items will appear on credit card statement as "Bureau of Land Mgmt CO".			
1	AMOUNT:	30.00	POSTMARKED: N/A
	TYPE:	CREDIT CARD	RECEIVED: 04/23/2013
	NAME:	PETERS, WAYNE 17774 W CAMINO REAL DR SURPRISE AZ 85374-3885 US	
	CARD NO:	XXXXXXXXXXXX8207	AUTH CODE: T02409
	NAME ON CARD:	WAYNE PETERS	
	EXPIRES:	01/2015	
	SIGNATURE:		

REMARKS

This receipt was generated by the automated BLM Collections and Billing System and is a paper representation of a portion of the official electronic record contained therein.

UNITED STATES
DEPARTMENT OF THE INTERIOR
BUREAU OF LAND MANAGEMENT

39

FORM APPROVED
OMB NO. 1004-0114
Expires: August 31, 2013

MAINTENANCE FEE WAIVER CERTIFICATION

SEE INSTRUCTIONS ON PAGE 2

AMC 73137

1. This small miner waiver is filed for the assessment year beginning on September 1, 2012 and ending on September 1, 2013.
2. The undersigned and all related parties owned ten or fewer mining claims, mill, or tunnel sites located and maintained on Federal lands in the United States of America on September 1, 2012.
3. The undersigned have performed the assessment work required by law for each mining claim listed prior to filing this waiver and understand that by filing this form, an affidavit of assessment work must be recorded by the December 30th following the filing of this waiver.
4. The undersigned understand that if the assessment work obligation has not yet come due under 30 U.S.C. 28 (for those claims in their first assessment year only), a notice of intent to hold reciting this condition must be recorded by the December 30th following the filing of this waiver.
5. The undersigned understand that mill and tunnel sites may also be listed upon this waiver and be waived from payment of the maintenance fee, and that a notice of intent to hold for these sites is required to be recorded by the December 30th immediately following the filing of this waiver.
6. The undersigned understand and acknowledge that pursuant to 43 U.S.C. 1212 and 18 U.S.C. 1001, the filing or recording of a false, fictitious, or fraudulent document with the Bureau of Land Management may result in a fine of up to \$250,000, a prison term not to exceed five years, or both.
7. The mining claims, mill or tunnel sites for which this waiver from payment of the maintenance fees is requested are:

CLAIM OR SITE NAME	BLM RECORDATION SERIAL NUMBER
1. <u>Rendezvous</u>	<input checked="" type="checkbox"/> <u>AMC 73137</u>
2. <u>Yellow Jacket</u>	<u>AMC 73138</u>
3. <u>Last Chance</u>	<u>AMC 73139</u>
4.	
5.	
6.	
7.	
8.	
9.	
10.	

The owner(s) (claimants) of the above mining claims and sites are:

Wayne Peters ✓
(Owner's Name - Please Print)

Wayne Peters
(Owner's Signature)

17774 W. Camino Real Dr.
(Street or P.O. Box)

Surprise AZ 85374
(City) (State) (Zip Code)

(Owner's Name - Please Print)

(Owner's Signature)

(Street or P.O. Box)

(City) (State) (Zip Code)

(Owner's Name - Please Print)

(Owner's Signature)

(Street or P.O. Box)

(City) (State) (Zip Code)

ENTERED INTO COMPUTER
MAY 24 2012
PB

3/SC

(Owner's Name - Please Print)	(Owner's Signature)		
(Street or P.O. Box)	(City)	(State)	(Zip Code)
(Owner's Name - Please Print)	(Owner's Signature)		
(Street or P.O. Box)	(City)	(State)	(Zip Code)
(Owner's Name - Please Print)	(Owner's Signature)		
(Street or P.O. Box)	(City)	(State)	(Zip Code)
(Owner's Name - Please Print)	(Owner's Signature)		
(Street or P.O. Box)	(City)	(State)	(Zip Code)

Title 18 U.S.C. Section 1001 and Title 43 U.S.C. Section 1212 makes it a crime for any person knowingly and willfully to make to any department or agency of the United States any false, fictitious or fraudulent statements or representations as to any matter within its jurisdiction.

INSTRUCTIONS

1. This certification is made under the provisions of §1744 of Title 43 and § 28-28k of Title 30 of the United States Code; and the regulations thereunder (43 CFR Part 3830).
2. The claimant(s) must fill in the dates in paragraph 1 for the beginning and ending of the assessment year for which this waiver is sought.
3. The claimant(s) must fill in the date in paragraph 2 for the beginning of the assessment year for which this waiver is sought.
4. All claim and site names and Bureau of Land Management (BLM) serial numbers must be listed for the mining claims, mill sites, and tunnel sites for which the waiver is sought.
5. All owners of the mining claims, mill sites, and tunnel sites and their addresses must be given.
6. This waiver form must be signed by all the claimants or their designated agent, in original form. If an agent is designated, a notarized designation of agent, signed by all of the claimants with proper address given, must be submitted with this waiver.
7. This form must be filed no later than September 1st for the upcoming assessment year in the BLM State Office where the mining claims or sites are recorded, or the waiver cannot be granted by the BLM. (Example: To obtain a waiver for the assessment year 2012, which begins on September 1, 2011, you must qualify for and file for a waiver no later than September 1, 2011, in the proper BLM State Office.)
8. For all mining claims which require assessment work, you must record an affidavit of labor on or before the December 30th immediately following the filing of this waiver. For all other mining claims or sites waived, you must record a notice of intent to hold on or before the December 30th immediately following the filing of this waiver.
9. Mill and tunnel sites may also be listed upon this waiver and be waived from payment of the maintenance fee. A notice of intent to hold for these sites is required to be filed by the December 30th following the filing of this waiver.

ENTERED INTO COMPUTER
MAY 8 4 50:30

PHOENIX, ARIZONA
MAY 23 4 18 55
FOR OFFICIAL USE ONLY
RECEIVED
BLM AZ STATE OFFICE

When Recorded Return Document to:

Wayne Peters
17774 W. Camino Real Dr.
Surprise, AZ 85374

Check here is this is a change of address.

Telephone: 623-214-6056

E-mail address: _____

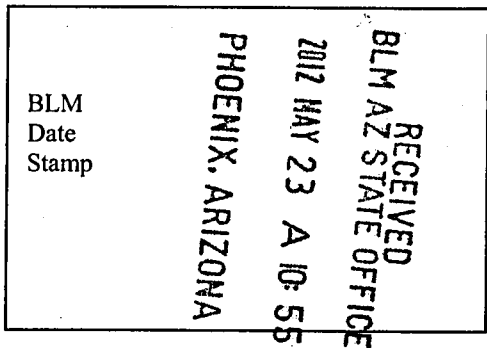
AFFIDAVIT OF PERFORMANCE OF ANNUAL WORK

1. State of Arizona, County of Yavapai ss:

2. I (Name) Wayne Peters

3. Reside at (Address) 17774 W. Camino Real Dr.

City Surprise County Maricopa



State AZ Zip 85374 being duly sworn, depose and say that I am a citizen of the United States, more than eighteen years of age, and that all of the facts set forth in this affidavit, subject to the provisions and penalties of 18 U.S.C. 1001 pertaining to the filing of false, fictitious, or fraudulent statements with the United States, are true and correct according to the best of my knowledge, information and belief.

4. Owner's name and address (If not shown in Items 1-3 above). _____

5. That I am personally acquainted with the mining claim(s). The work and improvements were made by and at the expense of the owner(s) of said claim(s). Said contiguous group of claims, listed on this document, are situated in the

Rich Hill (optional) Mining District; Yavapai County, Arizona.

Line No.	AMC NUMBER	CLAIM/SITE NAME	COUNTY RECORDER DATA (If available)	TWP	RNG	SEC
1	73137	Rendezvous	Book 947 Page 294	10N	4W	29
2	73138	Yellow Jacket	Book 964 Page 382	10N	4W	29
3	73139	Last Chance	Book 964 Page 383	10N	4W	29
4	ENTERED INTO COMPUTER					
5	MAY 24 2012 <u>pb</u>					
6						

RECEIVED
BLM AZ STATE OFFICE
2012 MAY 23 A 10:55
PHOENIX, ARIZONA

BLM
Date
Stamp

7						
8						
9						
10						

6. That between the dates starting at 12 o'clock noon on September 1, 20 11 and ending at 12 o'clock noon on September 1, 20 12 at least \$ 300 dollars worth of work and improvements were done and performed upon said claim(s) or upon one or more of a contiguous group of claims for the benefit of all, wholly or partly outside of a contiguous group of claims for the benefit of all, not including the location work.


7. That the following persons were ~~employed~~ ^{Helped} to perform the work and improvements described herein: _____
Wayne Peters - Brenner Peters - Tom Kelley

8. That the work and improvements performed were: Improved Road Conditions By Removing Rocks, Repainted Wood Post And Repaired The Stone Monument On 12 of 17 Claim Markers, We Did This Work On April 28 AND 29 of 2012

9. Dated: 5-23-2012 Signature: Wayne Peters

SUBSCRIBED AND SWORN TO before me, a Notary Public, this 23 day of May 20 12

By: Wayne Peters
 Notary Public [Signature]
 My Commission Expires 2/24/15



Bureau of Land Management
 Arizona State Office
www.az.blm.gov

No. of Claims: 3 x \$10 = 30.00
 Check No.: CC Init. SC
 Receipt No.: 2574606
 For BLM Use Only

United States Department of the Interior
 Bureau of Land Management
 LANDS/RECREATION & PLANNING
 ONE N CENTRAL AVE
 PHOENIX, AZ 85004 -2203
 Phone: 602-417-9200

Receipt

No: 2574606

Transaction #: 2654072		ENTERED INTO COMPUTER
Date of Transaction: 05/23/2012		
CUSTOMER:		
WAYNE PETERS 17774 W CAMINO REAL DR SURPRISE, AZ 85374-3885 US		MAY 24 2012 PB

LINE #	QTY	DESCRIPTION	REMARKS	UNIT PRICE	TOTAL
1	1.00	LOCATABLE MINERALS / MINING CLAIMS-NOT NEW-UNADJUD, ONE AUTH NO. ONLY / MINING CLAIM MONEY RECEIVED CASES: AMC73137/\$30.00	WAIVER & POL (3)	- n/a -	30.00
TOTAL:					\$30.00

PAYMENT INFORMATION			
NOTE: Items will appear on credit card statement as "Bureau of Land Mgmt CO".			
1	AMOUNT:	30.00	POSTMARKED: N/A
	TYPE:	CREDIT CARD	RECEIVED: 05/23/2012
	NAME:	PETERS, WAYNE 17774 W CAMINO REAL DR SURPRISE AZ 85374-3885 US	
	CARD NO:	XXXXXXXXXXXX8207	AUTH CODE: T00913
	NAME ON CARD:	WAYNE PETERS	
	EXPIRES:	12/2014	
	SIGNATURE:		

REMARKS

This receipt was generated by the automated BLM Collections and Billing System and is a paper representation of a portion of the official electronic record contained therein.

AMC 73137

Form 3830-2
(March 2007)

UNITED STATES DEPARTMENT OF THE INTERIOR
BUREAU OF LAND MANAGEMENT

3

34

FORM APPROVED
OMB NO. 1004-0114
Expires: February 28, 2010

MAINTENANCE FEE WAIVER CERTIFICATION

SEE INSTRUCTIONS ON REVERSE

1. This small miner waiver is filed for the assessment year beginning at noon on September 1, 2011 and ending at noon on September 1, 2012
2. The undersigned and all related parties owned ten or fewer mining claims, mill, or tunnel sites located and maintained on Federal lands in the United States of America on September 1, 2011.
3. The undersigned have performed the assessment work **required by law** for each mining claim listed **prior to filing this waiver** and understand that by filing this form; an affidavit of assessment work **must** be recorded by the December 30th following the filing of this waiver.
4. The undersigned understand that if the assessment work obligation has not yet come due under 30 U.S.C. 28 (for those claims in their first assessment year only); a notice of intent to hold reciting this condition **must** be recorded by the December 30th following the filing of this waiver.
5. The undersigned understand that mill and tunnel sites may also be listed upon this waiver and be waived from payment of the maintenance fee; and that a notice of intent to hold for these sites is required to be recorded by the December 30th immediately following the filing of this waiver.
6. The undersigned understand and acknowledge that pursuant to 43 U.S.C. 1212 and 18 U.S.C. 1001; the filing or recording of a false, fictitious, or fraudulent document with the Bureau of Land Management may result in a fine of up to \$250,000, a prison term not to exceed five years, or both.
7. The mining claims, mill or tunnel sites for which this waiver from payment of the maintenance fees is requested are:

CLAIM OR SITE NAME	BLM RECORDATION SERIAL NUMBER
1. <u>Rendezvous</u>	<u>AMC 73137</u>
2. <u>Yellow Jacket</u>	<u>AMC 73138</u>
3. <u>Last Chance</u>	<u>AMC 73139</u>
4.	
5.	
6.	
7.	
8.	
9.	
10.	

The owner(s) (claimants) of the above mining claims and sites are:

Wayne Peters
(Owner's Name - Please Print)

17774 W. Camino Real Dr
(Street or P.O. Box)

Surprise AZ 85374
(City) (State) (Zip Code)

Wayne Peters
(Owner's Signature)

(Owner's Name - Please Print)

(Street or P.O. Box)

(City) (State) (Zip Code)

(Owner's Signature)

(Owner's Name - Please Print)

(Street or P.O. Box)

(City) (State) (Zip Code)

(Owner's Signature)

RECEIVED
BLM AZ STATE OFFICE
2011 APR 29 P 1:32
PHOENIX, ARIZONA

(Continued on page 2)

(Owner's Name - Please Print)	(Owner's Signature)		
(Street or P.O. Box)	(City)	(State)	(Zip Code)
(Owner's Name - Please Print)	(Owner's Signature)		
(Street or P.O. Box)	(City)	(State)	(Zip Code)
(Owner's Name - Please Print)	(Owner's Signature)		
(Street or P.O. Box)	(City)	(State)	(Zip Code)
(Owner's Name - Please Print)	(Owner's Signature)		
(Street or P.O. Box)	(City)	(State)	(Zip Code)

INSTRUCTIONS

- | | |
|--|---|
| <ol style="list-style-type: none"> 1. This certification is made under the provisions of § 1744 of Title 43 and § 28-28k of Title 30 of the United States Code; and the regulations thereunder (43 CFR Part 3830). 2. The claimant(s) must fill in the dates in paragraph 1 for the beginning and ending of the assessment year for which this waiver is sought. 3. The claimant(s) must fill in the date in paragraph 2 for the beginning of the assessment year for which this waiver is sought. 4. All claim and site names and Bureau of Land Management (BLM) serial numbers must be listed for the mining claims, mill sites, and tunnel sites for which the waiver is sought. 5. All owners of the mining claims, mill sites, and tunnel sites and their addresses must be given. 6. This waiver form must be signed by all the claimants or their designated agent, in original form. If an agent is designated, a notarized designation of agent, signed by all of the claimants with proper address given, must be submitted with this waiver. | <ol style="list-style-type: none"> 7. This form must be filed no later than September 1st for the upcoming assessment year in the BLM State Office where the mining claims or sites are recorded, or the waiver cannot be granted by the BLM. (Example: to obtain a waiver for the assessment year 2000, which begins at noon on September 1, 1999, you must qualify for and file for a waiver no later than September 1, 1999, in the proper BLM State Office). 8. For all mining claims which require assessment work, you must record an affidavit of labor on or before the December 30th immediately following the filing of this waiver. For all other mining claims or sites waived, you must record a notice of intent to hold on or before the December 30th immediately following the filing of this waiver. 9. Mill and tunnel sites may also be listed upon this waiver and be waived from payment of the maintenance fee. A notice of intent to hold for these sites is required to be filed by the December 30th following the filing of this waiver. |
|--|---|

NOTICE/BURDEN HOURS STATEMENT

The Privacy Act of 1974, *as amended*, and the regulation in 43 CFR 2.48(d) provide that you be furnished the following information in connection with the information required by this certification of waiver from rental fees.

AUTHORITY: 30 U.S.C. 28-28k; 43 U.S.C. 1201, 1457, 1740, and 1744; and 43 CFR 3830.

PRINCIPLE PURPOSE: This information is to be used to verify that the owner(s) (claimants) of a mining claim has complied with 30 U.S.C. 28f and is entitled to perform assessment work in lieu of paying the maintenance fee for the mining claims listed on this form.

ROUTINE USE: (1) Adjudication of the claimant(s) certification of waiver from paying the maintenance fee otherwise required by 30 U.S.C. 28f. (2) Disclosure may be made to appropriate Federal agencies when location is made within the agency's geographic area of responsibility. (3) Information from the record and/or the record will be transferred to the appropriate Federal, State, or local agency, or a member of the public in response to a specific request for pertinent information. (4) Information may also be provided to the Department of Justice or in a proceeding before a court or adjudicative body; or to Federal, State, local or foreign agencies when needed for enforcement of civil or criminal codes or applicable regulations concerning title rights upon the public land.

EFFECT OF NOT PROVIDING INFORMATION: Disclosure of this information is required by 30 U.S.C. 28f and 43 CFR Part 3830 for those qualified claimants wishing to take the small miner waiver allowed. Failure to supply the information required in this form to support the claimants certification of waiver from payment of the otherwise required maintenance fees will result in the waiver being disallowed and the mining claims subject to forfeiture by BLM under 30 U.S.C. 28i.

The Paperwork Reduction Act of 1995 requires us to inform you that:

This information is being collected to allow the BLM to determine if you qualify for a waiver from the payment of \$100 per mining claim or site maintenance fee established in 30 U.S.C. 28f and the implementing regulations at 43 CFR 3830. A response to this request is required in accordance with the statute to obtain your benefit.

BLM would like you to know that you do not have to respond to this, or any other, Federal agency-sponsored information collection unless it displays a currently valid OMB control number.

Public reporting burden for this form is estimated to average 20 minutes (.33 hours) per response, including time to review instructions, gathering and maintaining data, and completing and reviewing the form. Direct comments regarding this burden estimate, or any other aspect of this form, to the U.S. Department of the Interior, Bureau of Land Management, (1004-0114) Bureau Information Collection Clearance Officer (WO-630), Mail Stop 401 LS, 1849 C St., N.W., Washington, D.C. 20240.

FOR OFFICIAL USE ONLY

RECEIVED

BLMAZ STATE OFFICE

2011 APR 29 P 1:32

When Recorded Return Document to:

Wayne Peters
17774 W. Camino Real Dr
Surprise, AZ 85374

Check here is this is a change of address.

Telephone: 623-214-6056

E-mail address: _____

AFFIDAVIT OF PERFORMANCE OF ANNUAL WORK

1. State of Arizona, County of Yavapai ss:

2. I (Name) Wayne Peters

3. Reside at (Address) 17774 W. Camino Real Dr

RECEIVED
BLM AZ STATE OFFICE
PHOENIX, ARIZONA
2011 APR 29 P 1:32
BLM
Date
Stamp

City Surprise County Maticopa

State AZ Zip 85374 being duly sworn, depose and say that I am a citizen of the United States, more than eighteen years of age, and that all of the facts set forth in this affidavit, subject to the provisions and penalties of 18 U.S.C. 1001 pertaining to the filing of false, fictitious, or fraudulent statements with the United States, are true and correct according to the best of my knowledge, information and belief.

4. Owner's name and address (If not shown in Items 1-3 above). _____

5. That I am personally acquainted with the mining claim(s). The work and improvements were made by and at the expense of the owner(s) of said claim(s). Said contiguous group of claims, listed on this document, are situated in the

Rich Hill (optional) Mining District; Yavapai County, Arizona.

Line No.	AMC NUMBER	CLAIM/SITE NAME	COUNTY RECORDER DATA (If available)	TWP	RNG	SEC
1	<u>73137</u>	<u>Rendezvous</u>	<u>Book 947 Page 294</u>	<u>10N</u>	<u>4W</u>	<u>29</u>
2	<u>73138</u>	<u>Yellow Jacket</u>	<u>Book 964 Page 382</u>	<u>10N</u>	<u>4W</u>	<u>29</u>
3	<u>73139</u>	<u>Last Chance</u>	<u>Book 964 Page 383</u>	<u>10N</u>	<u>4W</u>	<u>29</u>
4						
5						
6						

RECEIVED
BLM AZ STATE OFFICE
2011 APR 29 P 1:32
PHOENIX, ARIZONA

BLM
Date
Stamp

7						
8						
9						
10						

6. That between the dates starting at 12 o'clock noon on September 1, 20 10 and ending at 12 o'clock noon on September 1, 20 11 at least \$ 300.00 dollars worth of work and improvements were done and performed upon said claim(s) or upon one or more of a contiguous group of claims for the benefit of all, wholly or partly outside of a contiguous group of claims for the benefit of all, not including the location work.

7. That the following persons were ^{Helped}~~employed~~ to perform the work and improvements described herein: _____

Wayne Peters - Brennen Peters - Tom Kelley

8. That the work and improvements performed were: Improved Road Conditions By Removing Rocks
Cut Tree Limbs Overhang Road: At Flat Area used For Camping We Removed
Several Large Plants That Was Starting To Take Over Parking Space


9. Dated: 4-29-11 Signature: Wayne Peters

SUBSCRIBED AND SWORN TO before me, a Notary Public, this 29 day of April 20 11

By: Wayne Peters

Notary Public: Nicole Miller

My Commission Expires 2/24/15



Bureau of Land Management
Arizona State Office
www.az.blm.gov

No. of Claims: 3 x \$10 = 30.00
Check No.: C.C. Init. dd
Receipt No.: 2335242
For BLM Use Only

United States Department of the Interior
Bureau of Land Management
 LANDS/RECREATION & PLANNING
 ONE N CENTRAL AVE
 PHOENIX, AZ 85004 -2203
 Phone:

Receipt

No: 2335242

Transaction #: 2409275	
Date of Transaction: 04/29/2011	
CUSTOMER:	
WAYNE PETERS 17774 W CAMINO REAL DR SURPRISE, AZ 85374-3885 US	

LINE #	QTY	DESCRIPTION	REMARKS	UNIT PRICE	TOTAL
1	1.00	LOCATABLE MINERALS / MINING CLAIMS- NOT NEW-UNADJUD, ONE AUTH NO. ONLY / MINING CLAIM MONEY RECEIVED CASES: AMC73137/\$30.00	MAINT. FEE WAIVER (3) 2011 / POL (3)	- n/a -	30.00
TOTAL:					\$30.00

PAYMENT INFORMATION			
NOTE: Items will appear on credit card statement as "Bureau of Land Mgmt CO".			
1	AMOUNT:	30.00	POSTMARKED: N/A
	TYPE:	CREDIT CARD	RECEIVED: 04/29/2011
	NAME:	PETERS, WAYNE 17774 W CAMINO REAL DR SURPRISE AZ 85374-3885 US	
	CARD NO:	XXXXXXXXXXXX8207	AUTH CODE: 820589
	NAME ON CARD:	WAYNE PETERS	
	EXPIRES:	12/2011	
	SIGNATURE:		

REMARKS

This receipt was generated by the automated BLM Collections and Billing System and is a paper representation of a portion of the official electronic record contained therein.

43

MAINTENANCE FEE WAIVER CERTIFICATION

SEE INSTRUCTIONS ON REVERSE

AMC 73137

1. This small miner waiver is filed for the assessment year beginning at noon on September 1, ~~2010~~ and ending at noon on September 1, ~~2011~~.
2. The undersigned and all related parties owned ten or fewer mining claims, mill, or tunnel sites located and maintained on Federal lands in the United States of America on September 1, ~~2010~~.
3. The undersigned have performed the assessment work **required by law** for each mining claim listed **prior to filing this waiver** and understand that by filing this form; an affidavit of assessment work **must** be recorded by the December 30th following the filing of this waiver.
4. The undersigned understand that if the assessment work obligation has not yet come due under 30 U.S.C. 28 (for those claims in their first assessment year only); a notice of intent to hold reciting this condition **must** be recorded by the December 30th following the filing of this waiver.
5. The undersigned understand that mill and tunnel sites may also be listed upon this waiver and be waived from payment of the maintenance fee; and that a notice of intent to hold for these sites is required to be recorded by the December 30th immediately following the filing of this waiver.
6. The undersigned understand and acknowledge that pursuant to 43 U.S.C. 1212 and 18 U.S.C. 1001; the filing or recording of a false, fictitious, or fraudulent document with the Bureau of Land Management may result in a fine of up to \$250,000, a prison term not to exceed five years, or both.
7. The mining claims, mill or tunnel sites for which this waiver from payment of the maintenance fees is requested are:

CLAIM OR SITE NAME	BLM RECORDATION SERIAL NUMBER
1. <u>Rendezvous</u>	AMC 73137 L
2. <u>Yellow Jacket</u>	AMC 73138
3. <u>Last Chance</u>	AMC 73139
4.	
5.	
6.	
7.	
8.	
9.	
10.	

The owner(s) (claimants) of the above mining claims and sites are:

Wayne Peters
(Owner's Name - Please Print) ✓

17774 W. Camino Real Dr.
(Street or P.O. Box)

Surprise (City) AZ (State) 85374 (Zip Code)

Wayne Peters
(Owner's Signature)

ENTERED INTO COMPUTER
MAY 20 2010 *FB*

(Owner's Name - Please Print)

(Street or P.O. Box)

(City) (State) (Zip Code)

(Owner's Signature)

(Owner's Name - Please Print)

(Street or P.O. Box)

(City) (State) (Zip Code)

(Owner's Signature)

3/50

(Owner's Name - Please Print)	(Owner's Signature)		
(Street or P.O. Box)	(City)	(State)	(Zip Code)
(Owner's Name - Please Print)	(Owner's Signature)		
(Street or P.O. Box)	(City)	(State)	(Zip Code)
(Owner's Name - Please Print)	(Owner's Signature)		
(Street or P.O. Box)	(City)	(State)	(Zip Code)
(Owner's Name - Please Print)	(Owner's Signature)		
(Street or P.O. Box)	(City)	(State)	(Zip Code)

INSTRUCTIONS

1. This certification is made under the provisions of § 1744 of Title 43 and § 28-28k of Title 30 of the United States Code; and the regulations thereunder (43 CFR Part 3830).
2. The claimant(s) **must** fill in the dates in paragraph 1 for the beginning and ending of the assessment year for which this waiver is sought.
3. The claimant(s) **must** fill in the date in paragraph 2 for the beginning of the assessment year for which this waiver is sought.
4. All claim and site names and Bureau of Land Management (BLM) serial numbers **must** be listed for the mining claims, mill sites, and tunnel sites for which the waiver is sought.
5. All owners of the mining claims, mill sites, and tunnel sites and their addresses **must** be given.
6. This waiver form **must** be signed by all the claimants or their designated agent, in original form. If an agent is designated, a notarized designation of agent, signed by all of the claimants with proper address given, **must** be submitted with this waiver.
7. This form **must** be filed no later than September 1st for the upcoming assessment year in the BLM State Office where the mining claims or sites are recorded, or the waiver cannot be granted by the BLM. (Example: to obtain a waiver for the assessment year 2000, which begins at noon on September 1, 1999, you **must** qualify for and file for a waiver no later than September 1, 1999, in the proper BLM State Office).
8. For all mining claims which require assessment work, you **must** record an affidavit of labor on or before the December 30th immediately following the filing of this waiver. For all other mining claims or sites waived, you must record a notice of intent to hold on or before the December 30th immediately following the filing of this waiver.
9. Mill and tunnel sites may also be listed upon this waiver and be waived from payment of the maintenance fee. A notice of intent to hold for these sites is required to be filed by the December 30th following the filing of this waiver.

NOTICE/BURDEN HOURS STATEMENT

The Privacy Act of 1974, *as amended*, and the regulation in 43 CFR 2.48(d) provide that you be furnished the following information in connection with the information required by this certification of waiver from rental fees.

AUTHORITY: 30 U.S.C. 28-28k; 43 U.S.C. 1201, 1457, 1740, and 1744; and 43 CFR 3830.

PRINCIPLE PURPOSE: This information is to be used to verify that the owner(s) (claimants) of a mining claim has complied with 30 U.S.C. 28f and is entitled to perform assessment work in lieu of paying the maintenance fee for the mining claims listed on this form.

ROUTINE USE: (1) Adjudication of the claimant(s) certification of waiver from paying the maintenance fee otherwise required by 30 U.S.C. 28f. (2) Disclosure may be made to appropriate Federal agencies when location is made within the agency's geographic area of responsibility. (3) Information from the record and/or the record will be transferred to the appropriate Federal, State, or local agency, or a member of the public in response to a specific request for pertinent information. (4) Information may also be provided to the Department of Justice or in a proceeding before a court or adjudicative body; or to Federal, State, local or foreign agencies when needed for enforcement of civil or criminal codes or applicable regulations concerning title rights upon the public land.

EFFECT OF NOT PROVIDING INFORMATION: Disclosure of this information is required by 30 U.S.C. 28f and 43 CFR Part 3830 for those qualified claimants wishing to take the small miner waiver allowed. Failure to supply the information required in this form to support the claimants certification of waiver from payment of the otherwise required maintenance fees will result in the waiver being disallowed and the mining claims subject to forfeiture by BLM under 30 U.S.C. 28i.

The Paperwork Reduction Act of 1995 requires us to inform you that:

This information is being collected to allow the BLM to determine if you qualify for a waiver from the payment of \$100 per mining claim or site maintenance fee established in 30 U.S.C. 28f and the implementing regulations at 43 CFR 3830. A response to this request is required in accordance with the statute to obtain your benefit.

BLM would like you to know that you do not have to respond to this, or any other, Federal agency-sponsored information collection unless it displays a currently valid OMB control number.

Public reporting burden for this form is estimated to average 20 minutes (.33 hours) per response, including time to review instructions, gathering and maintaining data, and completing and reviewing the form. Direct comments regarding this burden estimate, or any other aspect of this form, to the U.S. Department of the Interior, Bureau of Land Management, (1004-0114) Bureau Information Collection Clearance Officer (WO-630), Mail Stop 401 LS, 1849 C St., N.W., Washington, D.C. 20240.

FOR OFFICIAL USE ONLY

PHOENIX, ARIZONA
2010 MAY 19 P 1:33
RECEIVED
BLM AZ STATE OFFICE

When Recorded Return Document to:

Wayne Peters
17774 W. Camino Real Dr.
Surprise, AZ 85374

Check here is this is a change of address.

Telephone: 623-214-6056

E-mail address: _____

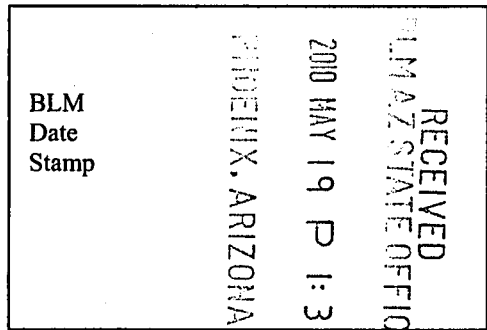
AFFIDAVIT OF PERFORMANCE OF ANNUAL WORK

1. State of Arizona, County of Yavapai ss:

2. I (Name) Wayne Peters

3. Reside at (Address) 17774 W. Camino Real Dr.

City Surprise County Maricopa



State AZ Zip 85374 being duly sworn, depose and say that I am a citizen of the United States, more than eighteen years of age, and that all of the facts set forth in this affidavit, subject to the provisions and penalties of 18 U.S.C. 1001 pertaining to the filing of false, fictitious, or fraudulent statements with the United States, are true and correct according to the best of my knowledge, information and belief.

4. Owner's name and address (If not shown in Items 1-3 above). _____

5. That I am personally acquainted with the mining claim(s). The work and improvements were made by and at the expense of the owner(s) of said claim(s). Said contiguous group of claims, listed on this document, are situated in the

Rich Hill (optional) Mining District; Yavapai County, Arizona.

Line No.	AMC NUMBER	CLAIM/SITE NAME	COUNTY RECORDER DATA (If available)	TWP	RNG	SEC
1	73137	Rendezvous	Book 947 Page 294	10 N	4 W	29
2	73138	Yellow Jacket	Book 964 Page 382	10 N	4 W	29
3	73139	Last Chance	Book 964 Page 383	10 N	4 W	29
4						
5						
6						

ENTERED INTO COMPUTER

MAY 20 2010 *pb*

BLM
Date
Stamp

2010 MAY 19 P 1:33
PHOENIX, ARIZONA

RECEIVED
BLM AZ STATE OFFICE

7					
8					
9					
10					

6. That between the dates starting at 12 o'clock noon on September 1, 20 09 and ending at 12 o'clock noon on September 1, 20 10 at least \$ 300.00 dollars worth of work and improvements were done and performed upon said claim(s) or upon one or more of a contiguous group of claims for the benefit of all, wholly or partly outside of a contiguous group of claims for the benefit of all, not including the location work.

7. That the following persons were ^{Helped} employed to perform the work and improvements described herein: _____

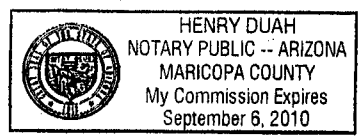
Wayne Peters - Brennen Peters - Tom Kelley

8. That the work and improvements performed were: Removed Rocks off Road AND Repaired Areas Damaged By Winter Rain. Cleared Brush AND Grass From Area Used To Stay Overnight Around Fire Ring

9. Dated: 5-19-2010 Signature: Wayne Peters

SUBSCRIBED AND SWORN TO before me, a Notary Public, this 19th day of MAY 20 10

By: [Signature] WAYNE PETERS
Notary Public [Signature]



My Commission Expires SEPT 6, 2010

Bureau of Land Management
Arizona State Office
www.az.blm.gov

No. of Claims: 3 x \$10 = 3000
Check No.: CC Init. SC
Receipt No.: 2137803
For BLM Use Only

United States Department of the Interior
Bureau of Land Management
 LANDS/RECREATION & PLANNING
 ONE N CENTRAL AVE
 PHOENIX, AZ 85004 -2203
 Phone:

Receipt

No: 2137803

Transaction #: 2206502	ENTERED INTO COMPUTER
Date of Transaction: 05/19/2010	
CUSTOMER: WAYNE PETERS 17774 W CAMINO REAL DR SURPRISE, AZ 85374-3885 US	MAY 20 2010 <i>JB</i>

LINE #	QTY	DESCRIPTION	REMARKS	UNIT PRICE	TOTAL
1	3.00	LOCATABLE MINERALS / MINING CLAIMS-NOT NEW-UNADJUD, ONE AUTH NO. ONLY / MINING CLAIM MONEY RECEIVED CASES: AMC73137/\$10.00, AMC73138/\$10.00, AMC73139/\$10.00	WAIVER & POL (3)	- n/a -	30.00
TOTAL:					\$30.00

PAYMENT INFORMATION			
NOTE: Items will appear on credit card statement as "Bureau of Land Mgmt CO".			
1	AMOUNT:	30.00	POSTMARKED: N/A
	TYPE:	CREDIT CARD	RECEIVED: 05/19/2010
	NAME:	PETERS, WAYNE 17774 W CAMINO REAL DR SURPRISE AZ 85374-3885 US	
	CARD NO:	XXXXXXXXXXXX8207	AUTH CODE: 002838
	NAME ON CARD:	WAYNE PEERS	
	EXPIRES:	12/2011	
	SIGNATURE:		

REMARKS

This receipt was generated by the automated BLM Collections and Billing System and is a paper representation of a portion of the official electronic record contained therein.

When Recorded Return Document to:

Wayne Peters
17774 W. Camino Real Dr.
Surprise, AZ 85374

Check here if this is a change of address.

Telephone: _____

E-mail address: _____

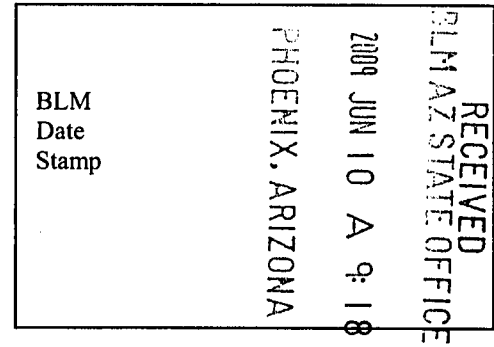
AFFIDAVIT OF PERFORMANCE OF ANNUAL WORK

1. State of Arizona, County of Yavapai ss:

2. I (Name) Wayne Peters

3. Reside at (Address) 17774 W. Camino Real Dr.

City Surprise County Maricopa



State AZ Zip 85374 being duly sworn, depose and say that I am a citizen of the United States, more than eighteen years of age, and that all of the facts set forth in this affidavit, subject to the provisions and penalties of 18 U.S.C. 1001 pertaining to the filing of false, fictitious, or fraudulent statements with the United States, are true and correct according to the best of my knowledge, information and belief.

4. Owner's name and address (If not shown in Items 1-3 above). _____

5. That I am personally acquainted with the mining claim(s). The work and improvements were made by and at the expense of the owner(s) of said claim(s). Said contiguous group of claims, listed on this document, are situated in the

Rich Hill (optional) Mining District; Yavapai County, Arizona.

Line No.	AMC NUMBER	CLAIM/SITE NAME	COUNTY RECORDER DATA (If available)	TWP	RNG	SEC
1	73137	Rendezvous	Book 947 Page 294	10N	4W	29
2	73138	Yellow Jacket	Book 964 Page 382	10N	4W	29
3	73139	Last Chance	Book 964 Page 383	10N	4W	29
4						
5						
6						

RECEIVED
ARIZONA STATE OFFICE
2009 JUN 10 A 9:18
PHOENIX, ARIZONA

BLM
Date
Stamp

7					
8					
9					
10					

6. That between the dates starting at 12 o'clock noon on September 1, 20 08 and ending at 12 o'clock noon on September 1, 20 09 at least \$ 300.00 dollars worth of work and improvements were done and performed upon said claim(s) or upon one or more of a contiguous group of claims for the benefit of all, wholly or partly outside of a contiguous group of claims for the benefit of all, not including the location work.


7. That the following persons were ^{Helped} employed to perform the work and improvements described herein: Wayne Peters, Brennen Peters AND Tom Kelley

8. That the work and improvements performed were: General Upkeep ON Road To Claims, Remove Large Rocks, Trimmed Trees Overhanging Road, Repaired Washed-Out Areas

9. Dated: 6-8-09 Signature: Wayne Peters

SUBSCRIBED AND SWORN TO before me, a Notary Public, this 8 day of June 2009

By: Wayne Peters
Notary Public Brian E. Huffell
My Commission Expires 1/15/2011



No. of Claims:	<u>3</u>	x \$10 =	<u>30.00</u>
Check No.:	<u>CC</u>	Init.	<u>SC</u>
Receipt No.:	<u>1936991</u>		
For BLM Use Only			

Bureau of Land Management
Arizona State Office
www.az.blm.gov

MAINTENANCE FEE WAIVER CERTIFICATION

SEE INSTRUCTIONS ON REVERSE

1. This small miner waiver is filed for the assessment year beginning at noon on September 1, 2009 and ending at noon on September 1, 2010.
2. The undersigned and all related parties owned ten or fewer mining claims, mill, or tunnel sites located and maintained on Federal lands in the United States of America on September 1, 2009.
3. The undersigned have performed the assessment work **required by law** for each mining claim listed **prior to filing this waiver** and understand that by filing this form; an affidavit of assessment work **must** be recorded by the December 30th following the filing of this waiver.
4. The undersigned understand that if the assessment work obligation has not yet come due under 30 U.S.C. 28 (for those claims in their first assessment year only); a notice of intent to hold reciting this condition **must** be recorded by the December 30th following the filing of this waiver.
5. The undersigned understand that mill and tunnel sites may also be listed upon this waiver and be waived from payment of the maintenance fee; and that a notice of intent to hold for these sites is required to be recorded by the December 30th immediately following the filing of this waiver.
6. The undersigned understand and acknowledge that pursuant to 43 U.S.C. 1212 and 18 U.S.C. 1001; the filing or recording of a false, fictitious, or fraudulent document with the Bureau of Land Management may result in a fine of up to \$250,000, a prison term not to exceed five years, or both.
7. The mining claims, mill or tunnel sites for which this waiver from payment of the maintenance fees is requested are:

CLAIM OR SITE NAME	BLM RECORDATION SERIAL NUMBER
1. <u>Rendezvous</u>	<u>AMC 73137</u>
2. <u>Yellow Jacket</u>	<u>AMC 73138</u>
3. <u>Last Chance</u>	<u>AMC 73139</u>
4.	
5.	
6.	
7.	
8.	
9.	
10.	

The owner(s) (claimants) of the above mining claims and sites are:

Wayne Peters
(Owner's Name - Please Print)
17774 W. Camino Real Dr.
(Street or P.O. Box)
Surprise, AZ 85374
(City) (State) (Zip Code)

Wayne Peters
(Owner's Signature)

(Owner's Name - Please Print)

(Street or P.O. Box)

(City) (State) (Zip Code)

(Owner's Signature)

(Owner's Name - Please Print)

(Street or P.O. Box)

(City) (State) (Zip Code)

(Owner's Signature)

(Owner's Name - Please Print)	(Owner's Signature)		
(Street or P.O. Box)	(City)	(State)	(Zip Code)
(Owner's Name - Please Print)	(Owner's Signature)		
(Street or P.O. Box)	(City)	(State)	(Zip Code)
(Owner's Name - Please Print)	(Owner's Signature)		
(Street or P.O. Box)	(City)	(State)	(Zip Code)
(Owner's Name - Please Print)	(Owner's Signature)		
(Street or P.O. Box)	(City)	(State)	(Zip Code)

INSTRUCTIONS

- | | |
|--|---|
| <ol style="list-style-type: none"> 1. This certification is made under the provisions of § 1744 of Title 43 and § 28-28k of Title 30 of the United States Code; and the regulations thereunder (43 CFR Part 3830). 2. The claimant(s) must fill in the dates in paragraph 1 for the beginning and ending of the assessment year for which this waiver is sought. 3. The claimant(s) must fill in the date in paragraph 2 for the beginning of the assessment year for which this waiver is sought. 4. All claim and site names and Bureau of Land Management (BLM) serial numbers must be listed for the mining claims, mill sites, and tunnel sites for which the waiver is sought. 5. All owners of the mining claims, mill sites, and tunnel sites and their addresses must be given. 6. This waiver form must be signed by all the claimants or their designated agent, in original form. If an agent is designated, a notarized designation of agent, signed by all of the claimants with proper address given, must be submitted with this waiver. | <ol style="list-style-type: none"> 7. This form must be filed no later than September 1st for the upcoming assessment year in the BLM State Office where the mining claims or sites are recorded, or the waiver cannot be granted by the BLM. (Example: to obtain a waiver for the assessment year 2000, which begins at noon on September 1, 1999, you must qualify for and file for a waiver no later than September 1, 1999, in the proper BLM State Office). 8. For all mining claims which require assessment work, you must record an affidavit of labor on or before the December 30th immediately following the filing of this waiver. For all other mining claims or sites waived, you must record a notice of intent to hold on or before the December 30th immediately following the filing of this waiver. 9. Mill and tunnel sites may also be listed upon this waiver and be waived from payment of the maintenance fee. A notice of intent to hold for these sites is required to be filed by the December 30th following the filing of this waiver. |
|--|---|

NOTICE/BURDEN HOURS STATEMENT

The Privacy Act of 1974, *as amended*, and the regulation in 43 CFR 2.48(d) provide that you be furnished the following information in connection with the information required by this certification of waiver from rental fees.

AUTHORITY: 30 U.S.C. 28-28k; 43 U.S.C. 1201, 1457, 1740, and 1744; and 43 CFR 3830.

PRINCIPLE PURPOSE: This information is to be used to verify that the owner(s) (claimants) of a mining claim has complied with 30 U.S.C. 28f and is entitled to perform assessment work in lieu of paying the maintenance fee for the mining claims listed on this form.

ROUTINE USE: (1) Adjudication of the claimant(s) certification of waiver from paying the maintenance fee otherwise required by 30 U.S.C. 28f. (2) Disclosure may be made to appropriate Federal agencies when location is made within the agency's geographic area of responsibility. (3) Information from the record and/or the record will be transferred to the appropriate Federal, State, or local agency, or a member of the public in response to a specific request for pertinent information. (4) Information may also be provided to the Department of Justice or in a proceeding before a court or adjudicative body; or to Federal, State, local or foreign agencies when needed for enforcement of civil or criminal codes or applicable regulations concerning title rights upon the public land.

EFFECT OF NOT PROVIDING INFORMATION: Disclosure of this information is required by 30 U.S.C. 28f and 43 CFR Part 3830 for those qualified claimants wishing to take the small miner waiver allowed. Failure to supply the information required in this form to support the claimants certification of waiver from payment of the otherwise required maintenance fees will result in the waiver being disallowed and the mining claims subject to forfeiture by BLM under 30 U.S.C. 28i.

The Paperwork Reduction Act of 1995 requires us to inform you that:

This information is being collected to allow the BLM to determine if you qualify for a waiver from the payment of \$100 per mining claim or site maintenance fee established in 30 U.S.C. 28f and the implementing regulations at 43 CFR 3830. A response to this request is required in accordance with the statute to obtain your benefit.

BLM would like you to know that you do not have to respond to this, or any other, Federal agency-sponsored information collection unless it displays a currently valid OMB control number.

Public reporting burden for this form is estimated to average 20 minutes (.33 hours) per response, including time to review instructions, gathering and maintaining data, and completing and reviewing the form. Direct comments regarding this burden estimate, or any other aspect of this form, to the U.S. Department of the Interior, Bureau of Land Management, (1004-0114) Bureau Information Collection Clearance Officer (WO-630), Mail Stop 401 LS, 1849 C St., N.W., Washington, D.C. 20240.

PHOENIX, ARIZONA

FOR OFFICIAL USE ONLY

2009 JUN 10 9:18

RECEIVED
BLMAZ STATE OFFICE

United States Department of the Interior
Bureau of Land Management
 BUSINESS & SUPPORT SVCS DIV
 ONE N CENTRAL AVE SUITE 800
 PHOENIX, AZ 85004 -4427
 Phone: (602) 417-9200

Receipt

No: 1936991

Transaction #: 2000182	
Date of Transaction: 06/10/2009	
CUSTOMER:	WAYNE PETERS 17774 W CAMINO REAL DR SURPRISE, AZ 85374-3885 US

LINE #	QTY	DESCRIPTION	REMARKS	UNIT PRICE	TOTAL
1	3.00	LOCATABLE MINERALS / MINING CLAIMS-NOT NEW-UNADJUD, ONE AUTH NO. ONLY / MINING CLAIM MONEY RECEIVED CASES: AMC73137/\$10.00, AMC73138/\$10.00, AMC73139/\$10.00	POL & WAIVER (3)	- n/a -	30.00
TOTAL:					\$30.00

PAYMENT INFORMATION				
NOTE: Items will appear on credit card statement as "Bureau of Land Mgmt CO".				
1	AMOUNT:	30.00	POSTMARKED:	N/A
	TYPE:	CREDIT CARD	RECEIVED:	06/10/2009
	NAME:	PETERS, WAYNE 17774 W CAMINO REAL DR SURPRISE AZ 85374-3885 US		
	CARD NO:	XXXXXXXXXXXX8207	AUTH CODE:	549145
	NAME ON CARD:	WAYNE PETERS		
	EXPIRES:	12/2011		
	SIGNATURE:			

REMARKS

This receipt was generated by the automated BLM Collections and Billing System and is a paper representation of a portion of the official electronic record contained therein.

MAINTENANCE FEE WAIVER CERTIFICATION

AMC 73137

51

FORM APPROVED

OMB NO. 1004-0114

Expires February 28, 2010

ENTERED INTO COMPUTER

8/7/08 Dgg

SEE INSTRUCTIONS ON PAGE 2

1. This small miner waiver is filed for the assessment year beginning at noon on September 1, 2008 and ending at noon on September 1, 2009.
2. The undersigned and all related parties owned ten or fewer mining claims, mill, or tunnel sites located and maintained on Federal lands in the United States of America on September 1, 2008.
3. The undersigned have performed the assessment work required by law for each mining claim listed prior to filing this waiver and understand that by filing this form; an affidavit of assessment work must be recorded by the December 30th following the filing of this waiver.
4. The undersigned understand that if the assessment work obligation has not yet come due under 30 U.S.C. 28 (for those claims in their first assessment year only); a notice of intent to hold reciting this condition must be recorded by the December 30th following the filing of this waiver.
5. The undersigned understand that mill and tunnel sites may also be listed upon this waiver and be waived from payment of the maintenance fee; and that a notice of intent to hold for these sites is required to be recorded by the December 30th immediately following the filing of this waiver.
6. The undersigned understand and acknowledge that pursuant to 43 U.S.C. 1212 and 18 U.S.C. 1001; the filing or recording of a false, fictitious, or fraudulent document with the Bureau of Land Management may result in a fine of up to \$250,000, a prison term not to exceed five years, or both.
7. The mining claims, mill or tunnel sites for which this waiver from payment of the maintenance fees is requested are:

CLAIM OR SITE NAME	BLM RECORDATION SERIAL NUMBER
1. <u>Rendezvous</u>	<u>AMC 73137</u>
2. <u>Yellow Jacket</u>	<u>AMC 73138</u>
3. <u>Last Chance</u>	<u>AMC 73139</u>
4.	
5.	
6.	
7.	
8.	
9.	
10.	

The owner(s) (claimants) of the above mining claims and sites are:

Wayne Peters
(Owner's Name - Please Print)

Wayne Peters
(Owner's Signature)

17774 W. Camino Real Dr.
(Street or P.O. Box)

Surprise AZ 85374
(City) (State) (Zip Code)

(Owner's Name - Please Print)

(Owner's Signature)

(Street or P.O. Box)

(City) (State) (Zip Code)

(Owner's Name - Please Print)

(Owner's Signature)

(Street or P.O. Box)

(City) (State) (Zip Code)

RECEIVED
B.L.M. AZ STATE OFFICE
2008 JUN - 9 P 1:13
PHOENIX, ARIZONA
B.L.M. CIVIL OFFICE RECEIVED

3/sc

(Owner's Name - Please Print)	(Owner's Signature)		
(Street or P.O. Box)	(City)	(State)	(Zip Code)
(Owner's Name - Please Print)	(Owner's Signature)		
(Street or P.O. Box)	(City)	(State)	(Zip Code)
(Owner's Name - Please Print)	(Owner's Signature)		
(Street or P.O. Box)	(City)	(State)	(Zip Code)
(Owner's Name - Please Print)	(Owner's Signature)		
(Street or P.O. Box)	(City)	(State)	(Zip Code)

Title 18 U.S.C. Section 1001 and Title 43 U.S.C. Section 1212 makes it a crime for any person knowingly and willfully to make to any department or agency of the United States any false, fictitious or fraudulent statements or representations as to any matter within its jurisdiction.

INSTRUCTIONS

1. This certification is made under the provisions of §1744 of Title 43 and § 28-28k of Title 30 of the United States Code; and the regulations thereunder (43 CFR Part 3830).
2. The claimant(s) must fill in the dates in paragraph 1 for the beginning and ending of the assessment year for which this waiver is sought.
3. The claimant(s) must fill in the date in paragraph 2 for the beginning of the assessment year for which this waiver is sought.
4. All claim and site names and Bureau of Land Management (BLM) serial numbers must be listed for the mining claims, mill sites, and tunnel sites for which the waiver is sought.
5. All owners of the mining claims, mill sites, and tunnel sites and their addresses must be given.
6. This waiver form must be signed by all the claimants or their designated agent, in original form. If an agent is designated, a notarized designation of agent, signed by all of the claimants with proper address given, must be submitted with this waiver.
7. This form must be filed no later than September 1st for the upcoming assessment year in the BLM State Office where the mining claims or sites are recorded, or the waiver cannot be granted by the BLM. (Example: to obtain a waiver for the assessment year 2000, which begins at noon on September 1, 1999, you must qualify for and file for a waiver no later than September 1, 1999, in the proper BLM State Office).
8. For all mining claims which require assessment work, you must record an affidavit of labor on or before the December 30th immediately following the filing of this waiver. For all other mining claims or sites waived, you must record a notice of intent to hold on or before the December 30th immediately following the filing of this waiver.
9. Mill and tunnel sites may also be listed upon this waiver and be waived from payment of the maintenance fee. A notice of intent to hold for these sites is required to be filed by the December 30th following the filing of this waiver.

RECEIVED
 B.L.M. AZ STATE OFFICE
 2008 JUN -9 P 1:13
 PHOENIX, ARIZONA
 RECEIVED
 B.L.M. AZ STATE OFFICE

FOR OFFICIAL USE ONLY

AMC 73137

When Recorded Return Document to:

Wayne Peters
17774 W. Camino Real Dr
Surprise AZ 85374

Check here is this is a change of address.

Telephone: _____

E-mail address: _____

ENTERED INTO COMPUTER

8/7/08 *ggg*

AFFIDAVIT OF PERFORMANCE OF ANNUAL WORK

1. State of Arizona, County of Yavapai ss:

2. I (Name) Wayne Peters

3. Reside at (Address) 17774 W. Camino Real Dr.

City Surprise County Maricopa

RECEIVED BLM, AZ STATE OFFICE	2008 JUN -9 P 1:13	PHOENIX, ARIZONA	BLM Date Stamp
----------------------------------	--------------------	------------------	----------------------

State AZ Zip 85374 being duly sworn, depose and say that I am a citizen of the United States, more than eighteen years of age, and that all of the facts set forth in this affidavit, subject to the provisions and penalties of 18 U.S.C. 1001 pertaining to the filing of false, fictitious, or fraudulent statements with the United States, are true and correct according to the best of my knowledge, information and belief.

4. Owner's name and address (If not shown in Items 1-3 above). _____

5. That I am personally acquainted with the mining claim(s). The work and improvements were made by and at the expense of the owner(s) of said claim(s). Said contiguous group of claims, listed on this document, are situated in the

Rich Hill (optional) Mining District; Yavapai County, Arizona.

Line No.	AMC NUMBER	CLAIM/SITE NAME	COUNTY RECORDER DATA (If available)	TWP	RNG	SEC
1	73137	Rendezvous	Book 947 Page 294	10N	4W	29
2	73138	Yellow Jacket	Book 964 Page 382	10N	4W	29
3	73139	Last Chance	Book 964 Page 383	10N	4W	29
4						
5						
6						

3/sc

RECEIVED
BLM, AZ STATE OFFICE

2008 JUN -9 P 1:13
PHOENIX, ARIZONA

BLM
Date
Stamp

7						
8						
9						
10						

6. That between the dates starting at 12 o'clock noon on September 1, 2007 and ending at 12 o'clock noon on September 1, 2008 at least \$ 300.00 dollars worth of work and improvements were done and performed upon said claim(s) or upon one or more of a contiguous group of claims for the benefit of all, wholly or partly outside of a contiguous group of claims for the benefit of all, not including the location work.

7. That the following persons ~~were employed~~ ^{Helped} to perform the work and improvements described herein: Wayne Peters, Tom Kelley, David Kelley, Fred Johnson AND Kevin Keith

8. That the work and improvements performed were: Made Repairer on Road To Claims, Trimmed Trees AND Brush Close To Road, Cleared Brush From Area Used For Camping


9. Dated: 6-4-08 Signature: Wayne Peters

SUBSCRIBED AND SWORN TO before me, a Notary Public, this 4th day of JUNE 2008

By: WAYNE PETERS

Notary Public [Signature]

My Commission Expires SEPT 6, 2010



Bureau of Land Management
Arizona State Office
www.az.blm.gov

No. of Claims: _____ x \$10 = _____
 Check No.: _____ Init. _____
 Receipt No.: _____
 For BLM Use Only

United States Department of the Interior
Bureau of Land Management
 BUSINESS & SUPPORT SVCS DIV
 ONE N CENTRAL AVE SUITE 800
 PHOENIX, AZ 85004 -4427
 Phone: (602) 417-9200

Receipt

No: 1721000

Transaction #: 1777631	
Date of Transaction: 06/09/2008	
CUSTOMER:	WAYNE PETERS 17774 W CAMINO REAL DR SURPRISE,AZ 85374

LINE #	QTY	DESCRIPTION	REMARKS	UNIT PRICE	TOTAL
1	3.00	LOCATABLE MINERALS / MINING CLAIMS-NOT NEW-UNADJUD,ONE AUTH NO. ONLY / MINING CLAIM MONEY RECEIVED (455) CASES: AMC73137/\$10.00, AMC73138/\$10.00, AMC73139/\$10.00	POL/WAVIER 2008/2009	- n/a -	30.00
TOTAL:					\$30.00

PAYMENT INFORMATION			
NOTE: Items will appear on credit card statement as "Bureau of Land Mgmt CO".			
1	AMOUNT:	\$30.00	POSTMARKED: N/A
	TYPE:	CREDIT CARD	RECEIVED: 06/09/2008
	NAME:	PETERS, WAYNE 17774 W CAMINO REAL DR SURPRISE AZ 85374	
	CARD NO:	XXXXXXXXXXXX1007	AUTH CODE: 127094
	NAME ON CARD:	WAYNE PETERS	
	EXPIRES:	04/30/2010	
	SIGNATURE:		

REMARKS

This receipt was generated by the automated BLM Collections and Billing System and is a paper representation of a portion of the official electronic record contained therein.

UNITED STATES DEPARTMENT OF THE INTERIOR
BUREAU OF LAND MANAGEMENT

73137

635

CRG

FORM APPROVED
OMB NO. 1004-0114
Expires: February 28, 2010

MAINTENANCE FEE WAIVER CERTIFICATION

SEE INSTRUCTIONS ON REVERSE

AMC 73137

1. This small miner waiver is filed for the assessment year beginning at noon on September 1, 2007 and ending at noon on September 1, 2008
2. The undersigned and all related parties owned ten or fewer mining claims, mill, or tunnel sites located and maintained on Federal lands in the United States of America on September 1, 2007
3. The undersigned have performed the assessment work **required by law** for each mining claim listed **prior to filing this waiver** and understand that by filing this form; an affidavit of assessment work **must** be recorded by the December 30th following the filing of this waiver.
4. The undersigned understand that if the assessment work obligation has not yet come due under 30 U.S.C. 28 (for those claims in their first assessment year only); a notice of intent to hold reciting this condition **must** be recorded by the December 30th following the filing of this waiver.
5. The undersigned understand that mill and tunnel sites may also be listed upon this waiver and be waived from payment of the maintenance fee; and that a notice of intent to hold for these sites is required to be recorded by the December 30th immediately following the filing of this waiver.
6. The undersigned understand and acknowledge that pursuant to 43 U.S.C. 1212 and 18 U.S.C. 1001; the filing or recording of a false, fictitious, or fraudulent document with the Bureau of Land Management may result in a fine of up to \$250,000, a prison term not to exceed five years, or both.
7. The mining claims, mill or tunnel sites for which this waiver from payment of the maintenance fees is requested are:

CLAIM OR SITE NAME	BLM RECORDATION SERIAL NUMBER
1. <u>Rendezvous</u>	<u>AMC 73137</u>
2. <u>Yellow Jacket</u>	<u>AMC 73138</u>
3. <u>Last Chance</u>	<u>AMC 73139</u>
4.	
5.	
6.	
7.	
8.	
9.	
10.	

The owner(s) (claimants) of the above mining claims and sites are:

Wayne Peters
(Owner's Name - Please Print)

17774 W. Camino Real Dr.
(Street or P.O. Box)

Surprise AZ 85374
(City) (State) (Zip Code)

Wayne Peters
(Owner's Signature)

(Owner's Name - Please Print)

(Street or P.O. Box)

(City) (State) (Zip Code)

(Owner's Signature)

(Owner's Name - Please Print)

(Street or P.O. Box)

(City) (State) (Zip Code)

(Owner's Signature)

RS 9/24/07

(Owner's Name - Please Print)	(Owner's Signature)		
(Street or P.O. Box)	(City)	(State)	(Zip Code)
(Owner's Name - Please Print)	(Owner's Signature)		
(Street or P.O. Box)	(City)	(State)	(Zip Code)
(Owner's Name - Please Print)	(Owner's Signature)		
(Street or P.O. Box)	(City)	(State)	(Zip Code)
(Owner's Name - Please Print)	(Owner's Signature)		
(Street or P.O. Box)	(City)	(State)	(Zip Code)

INSTRUCTIONS

- | | |
|--|---|
| <ol style="list-style-type: none"> 1. This certification is made under the provisions of § 1744 of Title 43 and § 28-28k of Title 30 of the United States Code; and the regulations thereunder (43 CFR Part 3830). 2. The claimant(s) must fill in the dates in paragraph 1 for the beginning and ending of the assessment year for which this waiver is sought. 3. The claimant(s) must fill in the date in paragraph 2 for the beginning of the assessment year for which this waiver is sought. 4. All claim and site names and Bureau of Land Management (BLM) serial numbers must be listed for the mining claims, mill sites, and tunnel sites for which the waiver is sought. 5. All owners of the mining claims, mill sites, and tunnel sites and their addresses must be given. 6. This waiver form must be signed by all the claimants or their designated agent, in original form. If an agent is designated, a notarized designation of agent, signed by all of the claimants with proper address given, must be submitted with this waiver. | <ol style="list-style-type: none"> 7. This form must be filed no later than September 1st for the upcoming assessment year in the BLM State Office where the mining claims or sites are recorded, or the waiver cannot be granted by the BLM. (Example: to obtain a waiver for the assessment year 2000, which begins at noon on September 1, 1999, you must qualify for and file for a waiver no later than September 1, 1999, in the proper BLM State Office). 8. For all mining claims which require assessment work, you must record an affidavit of labor on or before the December 30th immediately following the filing of this waiver. For all other mining claims or sites waived, you must record a notice of intent to hold on or before the December 30th immediately following the filing of this waiver. 9. Mill and tunnel sites may also be listed upon this waiver and be waived from payment of the maintenance fee. A notice of intent to hold for these sites is required to be filed by the December 30th following the filing of this waiver. |
|--|---|

NOTICE/BURDEN HOURS STATEMENT

The Privacy Act of 1974, *as amended*, and the regulation in 43 CFR 2.48(d) provide that you be furnished the following information in connection with the information required by this certification of waiver from rental fees.

AUTHORITY: 30 U.S.C. 28-28k; 43 U.S.C. 1201, 1457, 1740, and 1744; and 43 CFR 3830.

PRINCIPLE PURPOSE: This information is to be used to verify that the owner(s) (claimants) of a mining claim has complied with 30 U.S.C. 28f and is entitled to perform assessment work in lieu of paying the maintenance fee for the mining claims listed on this form.

ROUTINE USE: (1) Adjudication of the claimant(s) certification of waiver from paying the maintenance fee otherwise required by 30 U.S.C. 28f. (2) Disclosure may be made to appropriate Federal agencies when location is made within the agency's geographic area of responsibility. (3) Information from the record and/or the record will be transferred to the appropriate Federal, State, or local agency, or a member of the public in response to a specific request for pertinent information. (4) Information may also be provided to the Department of Justice or in a proceeding before a court or adjudicative body; or to Federal, State, local or foreign agencies when needed for enforcement of civil or criminal codes or applicable regulations concerning title rights upon the public land.

EFFECT OF NOT PROVIDING INFORMATION: Disclosure of this information is required by 30 U.S.C. 28f and 43 CFR Part 3830 for those qualified claimants wishing to take the small miner waiver allowed. Failure to supply the information required in this form to support the claimants certification of waiver from payment of the otherwise required maintenance fees will result in the waiver being disallowed and the mining claims subject to forfeiture by BLM under 30 U.S.C. 28i.

The Paperwork Reduction Act of 1995 requires us to inform you that:

This information is being collected to allow the BLM to determine if you qualify for a waiver from the payment of \$100 per mining claim or site maintenance fee established in 30 U.S.C. 28f and the implementing regulations at 43 CFR 3830. A response to this request is required in accordance with the statute to obtain your benefit.

BLM would like you to know that you do not have to respond to this, or any other, Federal agency-sponsored information collection unless it displays a currently valid OMB control number.

Public reporting burden for this form is estimated to average 20 minutes (.33 hours) per response, including time to review instructions, gathering and maintaining data, and completing and reviewing the form. Direct comments regarding this burden estimate, or any other aspect of this form, to the U.S. Department of the Interior, Bureau of Land Management, (1004-0114) Bureau Information Collection Clearance Officer (WO-630), Mail Stop 401 LS, 1849 C St, N.W., Washington, D.C. 20240.

RECEIVED

B.L.M. AZ STATE OFFICE

2007 AUG 27 A 11:05

PHOENIX, ARIZONA

FOR OFFICIAL USE ONLY

When Recorded Return Document to:

Check here is this is a change of address.

Telephone: _____

E-mail address: _____

AMC 73137

AFFIDAVIT OF PERFORMANCE OF ANNUAL WORK

- 1. State of Arizona, County of Yavapai ss:
- 2. I (Name) Wayne Peters
- 3. Reside at (Address) 17774 W. Camino Real Dr.

RECEIVED	B.L.M. AZ STATE OFFICE	2001 AUG 27 A 11:05	PHOENIX, ARIZONA
BLM Date Stamp			

City Surprise County Maricopa

State AZ Zip 85374 being duly sworn, depose and say that I am a citizen of the United States, more than eighteen years of age, and that all of the facts set forth in this affidavit, subject to the provisions and penalties of 18 U.S.C. 1001 pertaining to the filing of false, fictitious, or fraudulent statements with the United States, are true and correct according to the best of my knowledge, information and belief.

4. Owner's name and address (If not shown in Items 1-3 above), _____

5. That I am personally acquainted with the mining claim(s). The work and improvements were made by and at the expense of the owner(s) of said claim(s). Said contiguous group of claims, listed on this document, are situated in the

Rich Hill (optional) Mining District; Yavapai County, Arizona.

Line No.	AMC NUMBER	CLAIM/SITE NAME	COUNTY RECORDER DATA (If available)	TWP	RNG	SEC
1	73137	Rendezvous	Book 947 Page 294	10N	4W	29
2	73138	Yellow Jacket	Book 964 Page 382	10N	4W	29
3	73139	Last Chance	Book 964 Page 383	10N	4W	29
4						
5						
6						

ENTERED IN COMPUTER
RE 9/24/01

BLM
Date
Stamp

2007 AUG 27 A 11:05
PHOENIX, ARIZONA

RECEIVED
B.L.M. AZ STATE OFFICE

7					
8					
9					
10					

6. That between the dates starting at 12 o'clock noon on September 1, 20 06 and ending at 12 o'clock noon on September 1, 20 07 at least \$ 300.00 dollars worth of work and improvements were done and performed upon said claim(s) or upon one or more of a contiguous group of claims for the benefit of all, wholly or partly outside of a contiguous group of claims for the benefit of all, not including the location work.

7. That the following persons ^{Helped} were employed to perform the work and improvements described herein: Wayne Peters, Brennen Peters

8. That the work and improvements performed were: Cleared Brush and Plants From Area Used For Parking AND Overnight Camping. Improved Several Places ON Road Leading To Claims That Made Travel Difficult

9. Dated: 8-27-07 Signature: Wayne Peters

SUBSCRIBED AND SWORN TO before me, a Notary Public, this 27th day of August 20 07

By: Wayne Peters

Notary Public Ron J. Stromberg
My Commission Expires May 31, 2011



Bureau of Land Management
Arizona State Office
www.az.blm.gov

No. of Claims: 3 x \$10 = 30.00
Check No.: CC Init. ERJ
Receipt No.: 1553364
For BLM Use Only

United States Department of the Interior
Bureau of Land Management
 BUSINESS & SUPPORT SVCS DIV
 ONE N CENTRAL AVE SUITE 800
 PHOENIX, AZ 85004 -4427
 Phone: (602) 417-9200

Receipt

No: 1553364

Transaction #: 1604921	
Date of Transaction: 08/27/2007	
CUSTOMER:	WAYNE PETERS 17774 W CAMINO REAL DR SURPRISE,AZ 85374

LINE #	QTY	DESCRIPTION	REMARKS	UNIT PRICE	TOTAL
1	1.00	LOCATABLE MINERALS / MINING CLAIMS- NOT NEW-UNADJUD,ONE AUTH NO. ONLY / MINING CLAIM MONEY RECEIVED (455) CASES: AMC73137/\$30.00	POL (3) WAIVER	- n/a -	30.00
TOTAL:					\$30.00

PAYMENT INFORMATION			
NOTE: Items will appear on credit card statement as "Bureau of Land Management".			
1	AMOUNT:	\$30.00	POSTMARKED: N/A
	TYPE:	CREDIT CARD	RECEIVED: 08/27/2007
	NAME:	PETERS, WAYNE 17774 W CAMINO REAL DR SURPRISE AZ 85374	
	CARD NO:	XXXXXXXXXXXX8207	AUTH CODE: 071568
	NAME ON CARD:	WAYNE PETERS	
	EXPIRES:	12/31/2011	
	SIGNATURE:		

REMARKS

This receipt was generated by the automated BLM Collections and Billing System and is a paper representation of a portion of the official electronic record contained therein.

352

FORM APPROVED
OMB NO. 1004-0114
Expires: December 31, 2006

MAINTENANCE FEE WAIVER CERTIFICATION

SEE INSTRUCTIONS ON REVERSE

AMC 73137

1. This small miner waiver is filed for the assessment year beginning at noon on September 1, 2006 and ending at noon on September 1, 2007.
2. The undersigned and all related parties owned ten or fewer mining claims, mill, or tunnel sites located and maintained on Federal lands in the United States of America on September 1, 2006.
3. The undersigned have performed the assessment work **required by law** for each mining claim listed **prior to filing this waiver** and understand that by filing this form; an affidavit of assessment work **must** be recorded by the December 30th following the filing of this waiver.
4. The undersigned understand that if the assessment work obligation has not yet come due under 30 U.S.C. 28 (for those claims in their first assessment year only); a notice of intent to hold reciting this condition **must** be recorded by the December 30th following the filing of this waiver.
5. The undersigned understand that mill and tunnel sites may also be listed upon this waiver and be waived from payment of the maintenance fee; and that a notice of intent to hold for these sites is required to be recorded by the December 30th immediately following the filing of this waiver.
6. The undersigned understand and acknowledge that pursuant to 43 U.S.C. 1212 and 18 U.S.C. 1001; the filing or recording of a false, fictitious, or fraudulent document with the Bureau of Land Management may result in a fine of up to \$250,000, a prison term not to exceed five years, or both.
7. The mining claims, mill or tunnel sites for which this waiver from payment of the maintenance fees is requested are:

CLAIM OR SITE NAME	BLM RECORDATION SERIAL NUMBER
1. <u>Rendezvous</u>	<u>AMC 73137</u>
2. <u>Yellow Jacket</u>	<u>AMC 73138</u>
3. <u>Last Chance</u>	<u>AMC 73139</u>
4.	
5.	
6.	
7.	
8.	
9.	
10.	

The owner(s) (claimants) of the above mining claims and sites are:

Wayne Peters
(Owner's Name - Please Print)
17774 W. Camino Real Dr.
(Street or P.O. Box)
Surprise AZ 85374
(City) (State) (Zip Code)

Wayne Peters
(Owner's Signature)

(Owner's Name - Please Print)

(Street or P.O. Box)

(City) (State) (Zip Code)

(Owner's Signature)

(Owner's Name - Please Print)

(Street or P.O. Box)

(City) (State) (Zip Code)

(Owner's Signature)

(Continued on page 2)

ENTERED IN COMPUTER

W. Peters

3/SC

_____ (Owner's Name - Please Print)	_____ (Owner's Signature)
_____ (Street or P.O. Box)	_____ (City) _____ (State) _____ (Zip Code)
_____ (Owner's Name - Please Print)	_____ (Owner's Signature)
_____ (Street or P.O. Box)	_____ (City) _____ (State) _____ (Zip Code)
_____ (Owner's Name - Please Print)	_____ (Owner's Signature)
_____ (Street or P.O. Box)	_____ (City) _____ (State) _____ (Zip Code)
_____ (Owner's Name - Please Print)	_____ (Owner's Signature)
_____ (Street or P.O. Box)	_____ (City) _____ (State) _____ (Zip Code)

INSTRUCTIONS

1. This certification is made under the provisions of § 1744 of Title 43 and § 28-28k of Title 30 of the United States Code; and the regulations thereunder (43 CFR Part 3830).
2. The claimant(s) **must** fill in the dates in paragraph 1 for the beginning and ending of the assessment year for which this waiver is sought.
3. The claimant(s) **must** fill in the date in paragraph 2 for the beginning of the assessment year for which this waiver is sought.
4. All claim and site names and Bureau of Land Management (BLM) serial numbers **must** be listed for the mining claims, mill sites, and tunnel sites for which the waiver is sought.
5. All owners of the mining claims, mill sites, and tunnel sites and their addresses **must** be given.
6. This waiver form **must** be signed by all the claimants or their designated agent, in original form. If an agent is designated, a notarized designation of agent, signed by all of the claimants with proper address given, **must** be submitted with this waiver.
7. This form **must** be filed no later than September 1st for the upcoming assessment year in the BLM State Office where the mining claims or sites are recorded, or the waiver cannot be granted by the BLM. (Example: to obtain a waiver for the assessment year 2000, which begins at noon on September 1, 1999, you **must** qualify for and file for a waiver no later than September 1, 1999, in the proper BLM State Office).
8. For all mining claims which require assessment work, you **must** record an affidavit of labor on or before the December 30th immediately following the filing of this waiver. For all other mining claims or sites waived, you must record a notice of intent to hold on or before the December 30th immediately following the filing of this waiver.
9. Mill and tunnel sites may also be listed upon this waiver and be waived from payment of the maintenance fee. A notice of intent to hold for these sites is required to be filed by the December 30th following the filing of this waiver.

NOTICE/BURDEN HOURS STATEMENT

The Privacy Act of 1974, *as amended*, and the regulation in 43 CFR 2.48(d) provide that you be furnished the following information in connection with the information required by this certification of waiver from rental fees.

AUTHORITY: 30 U.S.C. 28-28k; 43 U.S.C. 1201, 1457, 1740, and 1744; and 43 CFR 3830.

PRINCIPLE PURPOSE: This information is to be used to verify that the owner(s) (claimants) of a mining claim has complied with 30 U.S.C. 28f and is entitled to perform assessment work in lieu of paying the maintenance fee for the mining claims listed on this form.

ROUTINE USE: (1) Adjudication of the claimant(s) certification of waiver from paying the maintenance fee otherwise required by 30 U.S.C. 28f. (2) Disclosure may be made to appropriate Federal agencies when location is made within the agency's geographic area of responsibility. (3) Information from the record and/or the record will be transferred to the appropriate Federal, State, or local agency, or a member of the public in response to a specific request for pertinent information. (4) Information may also be provided to the Department of Justice or in a proceeding before a court or adjudicative body; or to Federal, State, local or foreign agencies when needed for enforcement of civil or criminal codes or applicable regulations concerning title rights upon the public land.

EFFECT OF NOT PROVIDING INFORMATION: Disclosure of this information is required by 30 U.S.C. 28f and 43 CFR Part 3830 for those qualified claimants wishing to take the small miner waiver allowed. Failure to supply the information required in this form to support the claimants certification of waiver from payment of the otherwise required maintenance fees will result in the waiver being disallowed and the mining claims subject to forfeiture by BLM under 30 U.S.C. 28i.

The Paperwork Reduction Act of 1995 requires us to inform you that:

This information is being collected to allow the BLM to determine if you qualify for a waiver from the payment of \$100 per mining claim or site maintenance fee established in 30 U.S.C. 28f and the implementing regulations at 43 CFR 3830. A response to this request is required in accordance with the statute to obtain your benefit.

BLM would like you to know that you do not have to respond to this, or any other, Federal agency-sponsored information collection unless it displays a currently valid OMB control number.

Public reporting burden for this form is estimated to average 8 minutes (0.133 hours) per response, including time to review instructions, gathering and maintaining data, and completing and reviewing the form. Direct comments regarding this burden estimate, or any other aspect of this form, to the U.S. Department of the Interior, Bureau of Land Management, (1004-0114) Bureau Information Collection Clearance Officer (WO-630), Mail Stop 401 LS, 1849 C St, N.W., Washington, D.C. 20240.

PHOENIX, ARIZONA

FOR OFFICIAL USE ONLY

2006 AUG 23 A 9:24

RECEIVED
B.L.M. AZ STATE OFFICE

When Recorded Return Document to:

Wayne Peters
17774 W. Camino Real Dr.
Surprise, AZ 85374

Check here is this is a change of address.

Telephone: 623-214-6056

E-mail address: _____

AFFIDAVIT OF PERFORMANCE OF ANNUAL WORK

1. State of Arizona, County of Yavapai ss:

2. I (Name) Wayne Peters

3. Reside at (Address) 17774 W Camino Real Dr

City Surprise County Maricopa

State AZ Zip 85374 being duly sworn, depose and say that I am a citizen of the United States, more than eighteen years of age, and that all of the facts set forth in this affidavit, subject to the provisions and penalties of 18 U.S.C. 1001 pertaining to the filing of false, fictitious, or fraudulent statements with the United States, are true and correct according to the best of my knowledge, information and belief.

4. Owner's name and address (If not shown in Items 1-3 above). _____

5. That I am personally acquainted with the mining claim(s). The work and improvements were made by and at the expense of the owner(s) of said claim(s). Said contiguous group of claims, listed on this document, are situated in the

Rich Hill (optional) Mining District; Yavapai County, Arizona.

Line No.	AMC NUMBER	CLAIM/SITE NAME	COUNTY RECORDER DATA (If available)	TWP	RNG	SEC
1	73137	Rendezvous	Book 947 Page 294	10 N	4 W	29
2	73138	Yellow Jacket	Book 964 Page 382	10 N	4 W	29
3	73139	Last Chance	Book 964 Page 383	10 N	4 W	29
4						
5						
6						

RECEIVED
B.L.M. AZ STATE OFFICE
2006 AUG 23 A 9:25
PHOENIX, ARIZONA
BLM
Date
Stamp

3/50

BLM
Date
Stamp

RECEIVED
B.L.M. AZ STATE OFFICE
2006 AUG 23
PHOENIX, ARIZONA

7					
8					
9					
10					

6. That between the dates starting at 12 o'clock noon on September 1, 20 05 and ending at 12 o'clock noon on September 1, 20 06 at least \$ 375.00 dollars worth of work and improvements were done and performed upon said claim(s) or upon one or more of a contiguous group of claims for the benefit of all, wholly or partly outside of a contiguous group of claims for the benefit of all, not including the location work.

7. That the following persons ^{Helped} ~~were employed~~ to perform the work and improvements described herein: _____
Wayne Peters, Tom Kelley, AND Kevin Keith

8. That the work and improvements performed were: Removed Large Rocks From Road Leading To Claims, Cut Tree Branches Hanging Over Roadway, Cleared Area Used For Parking AND Overnight Camping

9. Dated: 8-7-06 Signature: Wayne Peters

SUBSCRIBED AND SWORN TO before me, a Notary Public, this 7th day of August 20 06

By: Wayne Peters

Notary Public Lori Jill Stromberg

My Commission Expires May 31, 2007



Bureau of Land Management
Arizona State Office
www.az.blm.gov

No. of Claims: 3 x \$10 = 30.00
 Check No.: CC Init. SC
 Receipt No.: _____
 For BLM Use Only

United States Department of the Interior
Bureau of Land Management
 BUSINESS & SUPPORT SVCS DIV
 ONE N CENTRAL AVE
 PHOENIX, AZ 85004 -2203
 Phone: (602) 417-9200

Receipt

No: 1341439

Transaction #: 1386660	
Date of Transaction: 08/23/2006	
CUSTOMER:	WAYNE PETERS 17774 W CAMINO REAL DR SURPRISE,AZ 85374

LINE #	QTY	DESCRIPTION	REMARKS	UNIT PRICE	TOTAL
1	3.00	LOCATABLE MINERALS / MINING CLAIMS-NOT NEW-UNADJUD,ONE AUTH NO. ONLY / MINING CLAIM MONEY RECEIVED (455) CASES: AMC73137/\$10.00, AMC73138/\$10.00, AMC73139/\$10.00	POL 2006 (3)	- n/a -	30.00
TOTAL:					\$30.00

PAYMENT INFORMATION			
NOTE: Items will appear on credit card statement as "Bureau of Land Management".			
1	AMOUNT:	\$30.00	POSTMARKED: N/A
	TYPE:	CREDIT CARD	RECEIVED: 08/23/2006
	NAME:	PETERS, WAYNE 17774 W CAMINO REAL DR SURPRISE AZ 85374	
	CARD NO:	XXXXXXXXXXXX8207	AUTH CODE: 322999
	NAME ON CARD:	WAYNE PETERS	
	EXPIRES:	12/31/2011	
	SIGNATURE:		

REMARKS

This receipt was generated by the automated BLM Collections and Billing System and is a paper representation of a portion of the official electronic record contained therein.

498

FORM APPROVED
OMB NO. 1004-0114
Expires: December 31, 2006

MAINTENANCE FEE WAIVER CERTIFICATION

SEE INSTRUCTIONS ON REVERSE

AMC 73137

1. This small miner waiver is filed for the assessment year beginning at noon on September 1, 05 and ending at noon on September 1, 06.
2. The undersigned and all related parties owned ten or fewer mining claims, mill, or tunnel sites located and maintained on Federal lands in the United States of America on September 1, 2005.
3. The undersigned have performed the assessment work **required by law** for each mining claim listed **prior to filing this waiver** and understand that by filing this form; an affidavit of assessment work **must** be recorded by the December 30th following the filing of this waiver.
4. The undersigned understand that if the assessment work obligation has not yet come due under 30 U.S.C. 28 (for those claims in their first assessment year only); a notice of intent to hold reciting this condition **must** be recorded by the December 30th following the filing of this waiver.
5. The undersigned understand that mill and tunnel sites may also be listed upon this waiver and be waived from payment of the maintenance fee; and that a notice of intent to hold for these sites is required to be recorded by the December 30th immediately following the filing of this waiver.
6. The undersigned understand and acknowledge that pursuant to 43 U.S.C. 1212 and 18 U.S.C. 1001; the filing or recording of a false, fictitious, or fraudulent document with the Bureau of Land Management may result in a fine of up to \$250,000, a prison term not to exceed five years, or both.
7. The mining claims, mill or tunnel sites for which this waiver from payment of the maintenance fees is requested are:

CLAIM OR SITE NAME	BLM RECORDATION SERIAL NUMBER
1. <u>Rendezvous</u>	<u>AMC 73137</u>
2. <u>Yellow Jacket</u>	<u>AMC 73138</u>
3. <u>Last Chance</u>	<u>AMC 73139</u>
4.	
5.	
6.	
7.	
8.	
9.	
10.	

The owner(s) (claimants) of the above mining claims and sites are:

Wayne Peters
(Owner's Name - Please Print)
17774 W. Camino Real Dr.
(Street or P.O. Box)
Surprise AZ 85374
(City) (State) (Zip Code)

Wayne Peters
(Owner's Signature)

(Owner's Name - Please Print)

(Street or P.O. Box)

(City) (State) (Zip Code)

(Owner's Signature)

(Owner's Name - Please Print)

(Street or P.O. Box)

(City) (State) (Zip Code)

(Owner's Signature)

(Continued on page 2)

ENTERED IN COMPUTER
RE 10/12/05

(Owner's Name - Please Print)	(Owner's Signature)		
(Street or P.O. Box)	(City)	(State)	(Zip Code)
(Owner's Name - Please Print)	(Owner's Signature)		
(Street or P.O. Box)	(City)	(State)	(Zip Code)
(Owner's Name - Please Print)	(Owner's Signature)		
(Street or P.O. Box)	(City)	(State)	(Zip Code)
(Owner's Name - Please Print)	(Owner's Signature)		
(Street or P.O. Box)	(City)	(State)	(Zip Code)

INSTRUCTIONS

1. This certification is made under the provisions of § 1744 of Title 43 and § 28-28k of Title 30 of the United States Code; and the regulations thereunder (43 CFR Part 3830).
2. The claimant(s) **must** fill in the dates in paragraph 1 for the beginning and ending of the assessment year for which this waiver is sought.
3. The claimant(s) **must** fill in the date in paragraph 2 for the beginning of the assessment year for which this waiver is sought.
4. All claim and site names and Bureau of Land Management (BLM) serial numbers **must** be listed for the mining claims, mill sites, and tunnel sites for which the waiver is sought.
5. All owners' of the mining claims, mill sites, and tunnel sites and their addresses **must** be given.
6. This waiver form **must** be signed by all the claimants or their designated agent, in original form. If an agent is designated, a notarized designation of agent, signed by all of the claimants with proper address given, **must** be submitted with this waiver.
7. This form **must** be filed no later than September 1st for the upcoming assessment year in the BLM State Office where the mining claims or sites are recorded, or the waiver cannot be granted by the BLM. (Example: to obtain a waiver for the assessment year 2000, which begins at noon on September 1, 1999, you **must** qualify for and file for a waiver no later than September 1, 1999, in the proper BLM State Office).
8. For all mining claims which require assessment work, you **must** record an affidavit of labor on or before the December 30th immediately following the filing of this waiver. For all other mining claims or sites waived, you must record a notice of intent to hold on or before the December 30th immediately following the filing of this waiver.
9. Mill and tunnel sites may also be listed upon this waiver and be waived from payment of the maintenance fee. A notice of intent to hold for these sites is required to be filed by the December 30th following the filing of this waiver.

NOTICE/BURDEN HOURS STATEMENT

The Privacy Act of 1974, *as amended*, and the regulation in 43 CFR 2.48(d) provide that you be furnished the following information in connection with the information required by this certification of waiver from rental fees.

AUTHORITY: 30 U.S.C. 28-28k; 43 U.S.C. 1201, 1457, 1740, and 1744; and 43 CFR 3830.

PRINCIPLE PURPOSE: This information is to be used to verify that the owner(s) (claimants) of a mining claim has complied with 30 U.S.C. 28f and is entitled to perform assessment work in lieu of paying the maintenance fee for the mining claims listed on this form.

ROUTINE USE: (1) Adjudication of the claimant(s) certification of waiver from paying the maintenance fee otherwise required by 30 U.S.C. 28f. (2) Disclosure may be made to appropriate Federal agencies when location is made within the agency's geographic area of responsibility. (3) Information from the record and/or the record will be transferred to the appropriate Federal, State, or local agency, or a member of the public in response to a specific request for pertinent information. (4) Information may also be provided to the Department of Justice or in a proceeding before a court or adjudicative body; or to Federal, State, local or foreign agencies when needed for enforcement of civil or criminal codes or applicable regulations concerning title rights upon the public land.

EFFECT OF NOT PROVIDING INFORMATION: Disclosure of this information is required by 30 U.S.C. 28f and 43 CFR Part 3830 for those qualified claimants wishing to take the small miner waiver allowed. Failure to supply the information required in this form to support the claimants certification of waiver from payment of the otherwise required maintenance fees will result in the waiver being disallowed and the mining claims subject to forfeiture by BLM under 30 U.S.C. 28i.

The Paperwork Reduction Act of 1995 requires us to inform you that:

This information is being collected to allow the BLM to determine if you qualify for a waiver from the payment of \$100 per mining claim or site maintenance fee established in 30 U.S.C. 28f and the implementing regulations at 43 CFR 3830. A response to this request is required in accordance with the statute to obtain your benefit.

BLM would like you to know that you do not have to respond to this, or any other, Federal agency-sponsored information collection unless it displays a currently valid OMB control number.

Public reporting burden for this form is estimated to average 8 minutes (0.133 hours) per response, including time to review instructions, gathering and maintaining data, and completing and reviewing the form. Direct comments regarding this burden estimate, or any other aspect of this form, to the U.S. Department of the Interior, Bureau of Land Management, (1004-0114) Bureau Information Collection Clearance Officer (WO-630), Mail Stop 401 LS, 1849 C St, N.W., Washington, D.C. 20240.

PHOENIX, ARIZONA

FOR OFFICIAL USE ONLY

2005 AUG - 9 - 10:14

RECEIVED

B.L.M. AZ STATE OFFICE

Wayne Peters
17774 W. Camino Real Dr.
Surprise, AZ. 85374

Check here if this is a change of address.
Telephone: 623-214-6056
E-mail address: _____

AFFIDAVIT OF PERFORMANCE OF ANNUAL WORK

1. State of Arizona, County of Yavapai ss:
2. I (Name) Wayne Peters
3. Reside at (Address) 17774 W. Camino Real Dr.

RECEIVED
B.L.M. AZ STATE OFFICE
2005 AUG -9 A 10: 14
PHOENIX, ARIZONA
BLM
Date
Stamp

City Surprise County Maricopa

State AZ zip 85374 being duly sworn, depose and say that I am a citizen of the United States, more than eighteen years of age, that all of the facts set forth in this affidavit, subject to the provisions and penalties of 18 U.S.C. 1001 pertaining to the filing of false, fictitious, or fraudulent statements with the United States, are true and correct according to the best of my knowledge, information and belief.

4. Owner's name and address (If not shown in Items 1-3 above). _____

5. That I am personally acquainted with the mining claim(s). The work and improvements were made by and at the expense of the owner(s) of said claim(s). Said contiguous group of claims, listed on this document, are situated in the Rich Hill (optional) Mining District; Yavapai County, Arizona.

Line No.	AMC NUMBER	CLAIM/SITE NAME	COUNTY RECORDER DATA (If available)	TWP	RNG	SEC
1	73137	Rendezvous	Book 947 Page 294	10N	4W	29
2	73138	Yellow Jacket	Book 964 Page 382	10N	4W	29
3	73139	Last Chance	Book 964 Page 383	10N	4W	29
4						
5						
6						

RE 10/12/05

RECEIVED
 B.L.M. AZ STATE OFFICE
 2005 AUG -9 A 10: 13
 PHOENIX, ARIZONA

7					
8					
9					
10					

6. That between the dates starting at 12 o'clock noon on September 1, 20 04 and ending at 12 o'clock noon on September 1, 20 05 at least \$ 300.00 dollars worth of work and improvements were done and performed upon said claim(s) or upon one or more of a contiguous group of claims for the benefit of all, wholly or partly outside of a contiguous group of claims for the benefit of all, not including the location work.

7. That the following persons ^{Helped} ~~were employed~~ to perform the work and improvements described herein: Wayne Peters, Tom Kelley, Fred Johnson and David Kelley

8. That the work and improvements performed were: Cleared Rocks and Gravel Caved off Banks of Road Leading To Claims Caused By Heavy Winter Rains. Cut Tree Branches Hanging Over Road. Filled Holes and Trenches


9. Dated: 8-9-05 Signature: Wayne Peters

SUBSCRIBED AND SWORN TO before me, a Notary Public, this 9th day of August 20 05

By: Wayne Peters

Notary Public [Signature]

MY COMMISSION EXPIRES 4-7-07



Bureau of Land Management
 Arizona State Office
www.az.blm.gov

No. of Claims: 3 x \$5 = 15
 Payment Type: CC Init. [Signature]
 Receipt No.: 1124470
 For BLM Use Only

United States Department of the Interior
Bureau of Land Management
 BUSINESS & SUPPORT SVCS DIV
 222 N CENTRAL AVE
 PHOENIX, AZ 85004 -2203
 Phone: (602) 417-9200

Receipt	
No:	1124470

Transaction #: 1163432	
Date of Transaction: 08/09/2005	Amc 73137
CUSTOMER:	WAYNE PETERS 17774 W CAMINO REAL DR SURPRISE, AZ 85374

LINE #	QTY	DESCRIPTION	REMARKS	UNIT PRICE	TOTAL
1	1.00	LOCATABLE MINERALS / MINING CLAIMS-NOT NEW-UNADJUD, ONE AUTH NO. ONLY / MINING CLAIM MONEY RECEIVED (455) CASES: AMC73137/\$15.00	POL 2005/3 WAV	- n/a -	15.00
TOTAL:					\$15.00

PAYMENT INFORMATION																													
NOTE: Items will appear on credit card statement as "Bureau of Land Management".																													
1	<table border="1"> <tr> <td>AMOUNT:</td> <td>\$15.00</td> <td>POSTMARKED:</td> <td>N/A</td> </tr> <tr> <td>TYPE:</td> <td>CREDIT CARD</td> <td>RECEIVED:</td> <td>08/09/2005</td> </tr> <tr> <td>NAME:</td> <td colspan="3">PETERS, WAYNE 17774 W CAMINO REAL DR SURPRISE AZ 85374</td> </tr> <tr> <td>CARD NO:</td> <td>XXXXXXXXXXXX7209</td> <td>AUTH CODE:</td> <td>072120</td> </tr> <tr> <td>NAME ON CARD:</td> <td colspan="3">PETERS/WAYNE</td> </tr> <tr> <td>EXPIRES:</td> <td colspan="3">11/30/2005</td> </tr> <tr> <td>SIGNATURE:</td> <td colspan="3"></td> </tr> </table>	AMOUNT:	\$15.00	POSTMARKED:	N/A	TYPE:	CREDIT CARD	RECEIVED:	08/09/2005	NAME:	PETERS, WAYNE 17774 W CAMINO REAL DR SURPRISE AZ 85374			CARD NO:	XXXXXXXXXXXX7209	AUTH CODE:	072120	NAME ON CARD:	PETERS/WAYNE			EXPIRES:	11/30/2005			SIGNATURE:			
AMOUNT:	\$15.00	POSTMARKED:	N/A																										
TYPE:	CREDIT CARD	RECEIVED:	08/09/2005																										
NAME:	PETERS, WAYNE 17774 W CAMINO REAL DR SURPRISE AZ 85374																												
CARD NO:	XXXXXXXXXXXX7209	AUTH CODE:	072120																										
NAME ON CARD:	PETERS/WAYNE																												
EXPIRES:	11/30/2005																												
SIGNATURE:																													

REMARKS

This receipt was generated by the automated BLM Collections and Billing System and is a paper representation of a portion of the official electronic record contained therein.

ENTERED IN COMPI
PE 10/12/06

MC

235

FORM APPROVED
OMB NO. 1004-0114
Expires: December 31, 2006

MAINTENANCE FEE WAIVER CERTIFICATION

SEE INSTRUCTIONS ON REVERSE

AMC 73137

1. This small miner waiver is filed for the assessment year beginning at noon on September 1, 2004 and ending at noon on September 1, 2005.
2. The undersigned and all related parties owned ten or fewer mining claims, mill, or tunnel sites located and maintained on Federal lands in the United States of America on September 1, 2004.
3. The undersigned have performed the assessment work **required by law** for each mining claim listed **prior to filing this waiver** and understand that by filing this form; an affidavit of assessment work **must** be recorded by the December 30th following the filing of this waiver.
4. The undersigned understand that if the assessment work obligation has not yet come due under 30 U.S.C. 28 (for those claims in their first assessment year only); a notice of intent to hold reciting this condition **must** be recorded by the December 30th following the filing of this waiver.
5. The undersigned understand that mill and tunnel sites may also be listed upon this waiver and be waived from payment of the maintenance fee; and that a notice of intent to hold for these sites is required to be recorded by the December 30th immediately following the filing of this waiver.
6. The undersigned understand and acknowledge that pursuant to 43 U.S.C. 1212 and 18 U.S.C. 1001; the filing or recording of a false, fictitious, or fraudulent document with the Bureau of Land Management may result in a fine of up to \$250,000, a prison term not to exceed five years, or both.
7. The mining claims, mill or tunnel sites for which this waiver from payment of the maintenance fees is requested are:

CLAIM OR SITE NAME	BLM RECORDATION SERIAL NUMBER
1. <i>Rendezvous</i>	<i>AMC 73137</i>
2. <i>Yellow Jacket</i>	<i>AMC 73138</i>
3. <i>Last Chance</i>	<i>AMC 73139</i>
4.	
5.	
6.	
7.	
8.	
9.	
10.	

The owner(s) (claimants) of the above mining claims and sites are:

Wayne Peters
 (Owner's Name - Please Print)
17774 W. Camino Real Dr
 (Street or P.O. Box)
Surprise AZ 85374
 (City) (State) (Zip Code)

Wayne Peters
 (Owner's Signature)

 (Owner's Name - Please Print)

 (Street or P.O. Box)

 (City) (State) (Zip Code)

 (Owner's Signature)

 (Owner's Name - Please Print)

 (Street or P.O. Box)

 (City) (State) (Zip Code)

 (Owner's Signature)

RECEIVED
 B.L.M. AZ STATE OFFICE
 2004 AUG 10 A 9:47
 PHOENIX, ARIZONA

(Continued on page 2)

ENTERED IN COMPUTER

9/17/04 MJA

(Owner's Name - Please Print)	(Owner's Signature)		
(Street or P.O. Box)	(City)	(State)	(Zip Code)
(Owner's Name - Please Print)	(Owner's Signature)		
(Street or P.O. Box)	(City)	(State)	(Zip Code)
(Owner's Name - Please Print)	(Owner's Signature)		
(Street or P.O. Box)	(City)	(State)	(Zip Code)
(Owner's Name - Please Print)	(Owner's Signature)		
(Street or P.O. Box)	(City)	(State)	(Zip Code)

INSTRUCTIONS

- | | |
|--|---|
| <ol style="list-style-type: none"> 1. This certification is made under the provisions of § 1744 of Title 43 and § 28-28k of Title 30 of the United States Code; and the regulations thereunder (43 CFR Part 3830). 2. The claimant(s) must fill in the dates in paragraph 1 for the beginning and ending of the assessment year for which this waiver is sought. 3. The claimant(s) must fill in the date in paragraph 2 for the beginning of the assessment year for which this waiver is sought. 4. All claim and site names and Bureau of Land Management (BLM) serial numbers must be listed for the mining claims, mill sites, and tunnel sites for which the waiver is sought. 5. All owners of the mining claims, mill sites, and tunnel sites and their addresses must be given. 6. This waiver form must be signed by all the claimants or their designated agent, in original form. If an agent is designated, a notarized designation of agent, signed by all of the claimants with proper address given, must be submitted with this waiver. | <ol style="list-style-type: none"> 7. This form must be filed no later than September 1st for the upcoming assessment year in the BLM State Office where the mining claims or sites are recorded, or the waiver cannot be granted by the BLM. (Example: to obtain a waiver for the assessment year 2000, which begins at noon on September 1, 1999, you must qualify for and file for a waiver no later than September 1, 1999, in the proper BLM State Office). 8. For all mining claims which require assessment work, you must record an affidavit of labor on or before the December 30th immediately following the filing of this waiver. For all other mining claims or sites waived, you must record a notice of intent to hold on or before the December 30th immediately following the filing of this waiver. 9. Mill and tunnel sites may also be listed upon this waiver and be waived from payment of the maintenance fee. A notice of intent to hold for these sites is required to be filed by the December 30th following the filing of this waiver. |
|--|---|

NOTICE/BURDEN HOURS STATEMENT

The Privacy Act of 1974, *as amended*, and the regulation in 43 CFR 2.48(d) provide that you be furnished the following information in connection with the information required by this certification of waiver from rental fees.

AUTHORITY: 30 U.S.C. 28-28k; 43 U.S.C. 1201, 1457, 1740, and 1744; and 43 CFR 3830.

PRINCIPLE PURPOSE: This information is to be used to verify that the owner(s) (claimants) of a mining claim has complied with 30 U.S.C. 28f and is entitled to perform assessment work in lieu of paying the maintenance fee for the mining claims listed on this form.

ROUTINE USE: (1) Adjudication of the claimant(s) certification of waiver from paying the maintenance fee otherwise required by 30 U.S.C. 28f. (2) Disclosure may be made to appropriate Federal agencies when location is made within the agency's geographic area of responsibility. (3) Information from the record and/or the record will be transferred to the appropriate Federal, State, or local agency, or a member of the public in response to a specific request for pertinent information. (4) Information may also be provided to the Department of Justice or in a proceeding before a court or adjudicative body; or to Federal, State, local or foreign agencies when needed for enforcement of civil or criminal codes or applicable regulations concerning title rights upon the public land.

EFFECT OF NOT PROVIDING INFORMATION: Disclosure of this information is required by 30 U.S.C. 28f and 43 CFR Part 3830 for those qualified claimants wishing to take the small miner waiver allowed. Failure to supply the information required in this form to support the claimants certification of waiver from payment of the otherwise required maintenance fees will result in the waiver being disallowed and the mining claims subject to forfeiture by BLM under 30 U.S.C. 28i.

The Paperwork Reduction Act of 1995 requires us to inform you that:

This information is being collected to allow the BLM to determine if you qualify for a waiver from the payment of \$100 per mining claim or site maintenance fee established in 30 U.S.C. 28f and the implementing regulations at 43 CFR 3830. A response to this request is required in accordance with the statute to obtain your benefit.

BLM would like you to know that you do not have to respond to this, or any other, Federal agency-sponsored information collection unless it displays a currently valid OMB control number.

Public reporting burden for this form is estimated to average 8 minutes (0.133 hours) per response, including time to review instructions, gathering and maintaining data, and completing and reviewing the form. Direct comments regarding this burden estimate, or any other aspect of this form, to the U.S. Department of the Interior, Bureau of Land Management, (1004-0114) Bureau Information Collection Clearance Officer (WO-630), Mail Stop 401 LS, 1849 C St., N.W., Washington, D.C. 20240.

PHOENIX ARIZONA

FOR OFFICIAL USE ONLY

2004 AUG 10 9:47

RECEIVED
B.L.M. AZ STATE OFFICE

Return Document to:

Wayne Peters
17774 W. Camino Real Dr
Surprise, AZ 85374

Telephone: _____

RECEIVED
B.L.M. AZ STATE OFFICE
2004 AUG 10 A 9:47
PHOENIX, ARIZONA
BLM Date Stamp

SELECT ONLY ONE:

AFFIDAVIT OF PERFORMANCE OF ANNUAL WORK. Also fill in Items 1 through 9 on the reverse side of this document.

NOTICE OF INTENTION TO HOLD. I intend to hold the claims(s)/site(s) listed below for the calendar year 20____. Also fill in Items 1 through 4 and Item 9 on the reverse side of this document.

AMC NUMBER	CLAIM/SITE NAME	COUNTY RECORDER DATA	SEC	TWP	RNG
73137	Rendezvous	Book 947 Page 294	29	10N	4W
73138	Yellow Jacket	Book 964 Page 382	29	10N	4W
73139	Last Chance	Book 964 Page 383	29	10N	4W

BLM requires a \$5 nonrefundable service charge for each mining claim, mill site or tunnel site payable on or before December 30th (not the 31st). Mail to:

Bureau of Land Management
222 North Central Avenue
Phoenix, Arizona 85004-2203
602-417-9200
www.az.blm.gov

NO. OF CLAIMS 3 X \$5 = 15.00
CHECK NO. CC INIT YMC
BLM USE ONLY # 924982

ENTERED IN COMPUTER
9/17/04 MHL

FORM APPROVED OMB NO. 1004-0114
Expires: December 31, 2006

AZ-3850-1
(June 2004)

Notices of Intention to Hold are for **mill sites, tunnel sites** or mining claims when assessment work has not been done, regardless of whether the annual assessment has been suspended, deferred, or not yet accrued. The filing of a Notice of Intention to Hold shall not relieve the owner of complying with Federal and State laws pertaining to the performance of annual assessment work. Notices of Intention to Hold for mill sites or tunnel sites need not be county recorded. For mining claims the form filed with the Bureau of Land Management **must** be identical to the one that was or will be filed with the County. **All claims** listed on a single affidavit must be contiguous.

Evidence of Annual Assessment Work or a Notice of Intention to Hold must be filed each calendar year following the calendar year in which the claim/site was located.

1. State of Arizona, County of Yavapai ss:

2. I, (Name) Wayne Peters

3. Reside at (Address) 17774 W. Camino Real Dr

City Surprise, County Maricopa, State AZ Zip 85374 being duly sworn, depose and say that I am a citizen of the United States, more than eighteen years of age, that all of the facts set forth in this affidavit/notice, subject to the provisions and penalties of 18 U.S.C. 1001 pertaining to the filing of false, fictitious, or fraudulent statements with the United States, are true and correct according to the best of my knowledge, information and belief.

4. Owner's name and address (If not shown in Items 1-3 above). _____

5. That I am personally acquainted with the mining claim(s). The work and improvements were made by and at the expense of the owner(s) of said claim(s). Said contiguous group of claims, listed on the reverse side of this document, are situated in the Rich Hill Mining District, Yavapai County, Arizona.

6. That between the dates starting at 12 o'clock noon on September 1, 2003 and ending at 12 o'clock noon on September 1, 2004 at least \$ 300.00 dollars worth of work and improvements were done and performed upon said claim(s) or upon one or more of a contiguous group of claims for the benefit of all, wholly or partly outside of a contiguous group of claims for the benefit of all, not including the location work.

7. That the following persons ~~were employed~~ Helped to perform the work and improvements described herein: _____

Wayne Peters, Tom Kelley AND Fred Johnson

8. That the work and improvements performed were: Moved Large Rocks off Road To Claims Filled In Holes AND TRENCHES CAUSED BY RAINS Cleared off Grass AND BRUSH At Area of Claim Used For Parking AND Overnight Camp Site


9. Dated: 8-10-04 Signature: Wayne Peters

SUBSCRIBED AND SWORN TO before me, a Notary Public, this 10th day of August 20 04

By: Wayne Peters

Notary Public [Signature]

MY COMMISSION EXPIRES 4-7-07



PRIVACY ACT STATEMENT - This information is being collected pursuant to 30 U.S.C. 28, 43 CFR 3833.2, and ARS 27-208, in compliance with the laws of the USDI, Bureau of Land Management, and the State of Arizona. The purpose of this collection is to facilitate processing of claims or applications. This form is covered by Privacy Act Notice #INTERIOR/LLM-32 and is subject to the routine uses stated in that notice. Privacy Act Notice #INTERIOR/LLM-32 is available at the BLM Arizona State Office. This form may be locally reproduced.

United States Department of the Interior
Bureau of Land Management
 BUSINESS & SUPPORT SVCS DIV
 222 N CENTRAL AVE
 PHOENIX, AZ 85004 -2203
 Phone: (602) 417-9200

Receipt	
No:	924982

Transaction #: 959135
Date of Transaction: 08/10/2004
CUSTOMER: WAYNE PETERS 17774 W CAMINO REAL DR SURPRISE,AZ 85374

LINE #	QTY	DESCRIPTION	REMARKS	UNIT PRICE	TOTAL
1	1.00	LOCATABLE MINERALS / MINING CLAIMS-NOT NEW-UNADJUD,ONE AUTH NO. ONLY / MINING CLAIM MONEY RECEIVED (455) CASES: AMC73137/\$15.00	POL 2004/3 WAV	- n/a -	15.00
TOTAL:					\$15.00

PAYMENT INFORMATION			
NOTE: Items will appear on credit card statement as "Bureau of Land Management".			
1	AMOUNT:	\$15.00	POSTMARKED: N/A
	TYPE:	CREDIT CARD	RECEIVED: 08/10/2004
	NAME:	PETERS, WAYNE 17774 W CAMINO REAL DR SURPRISE AZ 85374	
	CARD NO:	XXXXXXXXXXXX7209	AUTH CODE: 135421
	NAME ON CARD:	PETERS/WAYNE	
	EXPIRES:	11/30/2005	
	SIGNATURE:		

REMARKS

This receipt was generated by the automated BLM Collections and Billing System and is a paper representation of a portion of the official electronic record contained therein.

UNITED STATES
DEPARTMENT OF THE INTERIOR
BUREAU OF LAND MANAGEMENT

MAINTENANCE FEE WAIVER CERTIFICATION

SEE INSTRUCTIONS ON NEXT PAGE

AMC

481

FORM APPROVED
OMB NO. 1004-0114
Expires: November 30, 2003

AMC 73137

1. This small miner waiver is filed for the assessment year beginning at noon on September 1, 2003 and ending at noon on September 1, 2004.
2. The undersigned and all related parties owned ten or fewer mining claims, mill, or tunnel sites located and maintained on Federal lands in the United States of America on September 1, 2003.
3. The undersigned have performed the assessment work **required by law** for each mining claim listed **prior to filing this waiver** and understand that by filing this form; an affidavit of assessment work **must** be recorded by the December 30th following the filing of this waiver.
4. The undersigned understand that if the assessment work obligation has not yet come due under 30 U.S.C. 28 (for those claims in their first assessment year only); a notice of intent to hold reciting this condition **must** be recorded by the December 30th following the filing of this waiver.
5. The undersigned understand that mill and tunnel sites may also be listed upon this waiver and be waived from payment of the maintenance fee; and that a notice of intent to hold for these sites is required to be recorded by the December 30th immediately following the filing of this waiver.
6. The undersigned understand and acknowledge that pursuant to 43 U.S.C. 1212 and 18 U.S.C. 1001; the filing or recording of a false, fictitious, or fraudulent document with the Bureau of Land Management may result in a fine of up to \$250,000, a prison term not to exceed five years, or both.
7. The mining claims, mill or tunnel sites for which this waiver from payment of the maintenance fees is requested are:

CLAIM OR SITE NAME	BLM RECORDATION SERIAL NUMBER
1. <i>Rendezvous</i>	<i>AMC 73137</i>
2. <i>Yellow Jacket</i>	<i>AMC 73138</i>
3. <i>Last Chance</i>	<i>AMC 73139</i>
4.	
5.	
6.	
7.	
8.	
9.	
10.	

The owner(s) (claimants) of the above mining claims and sites are:

Wayne Peters
(Owner's Name - Please Print)

17774 W Camino Real Dr
(Street or P.O. Box)

Surprise *AZ* *85374*
(City) (State) (Zip Code)

Wayne Peters
(Owner's Signature)

(Owner's Name - Please Print)

(Street or P.O. Box)

(City) (State) (Zip Code)

(Owner's Signature)

(Owner's Name - Please Print)

(Street or P.O. Box)

(City) (State) (Zip Code)

(Owner's Signature)

ENTERED IN COMPUTER
9/16/03

133

(Owner's Name - Please Print)	(Owner's Signature)		
(Street or P.O. Box)	(City)	(State)	(Zip Code)
(Owner's Name - Please Print)	(Owner's Signature)		
(Street or P.O. Box)	(City)	(State)	(Zip Code)
(Owner's Name - Please Print)	(Owner's Signature)		
(Street or P.O. Box)	(City)	(State)	(Zip Code)
(Owner's Name - Please Print)	(Owner's Signature)		
(Street or P.O. Box)	(City)	(State)	(Zip Code)

INSTRUCTIONS

- | | |
|--|---|
| <ol style="list-style-type: none"> 1. This certification is made under the provisions of § 1744 of Title 43 and § 28-28k of Title 30 of the United States Code; and the regulations thereunder (43 CFR Part 3830). 2. The claimant(s) must fill in the dates in paragraph 1 for the beginning and ending of the assessment year for which this waiver is sought. 3. The claimant(s) must fill in the date in paragraph 2 for the beginning of the assessment year for which this waiver is sought. 4. All claim and site names and Bureau of Land Management (BLM) serial numbers must be listed for the mining claims, mill sites, and tunnel sites for which the waiver is sought. 5. All owners of the mining claims, mill sites, and tunnel sites and their addresses must be given. 6. This waiver form must be signed by all the claimants or their designated agent, in original form. If an agent is designated, a notarized designation of agent, signed by all of the claimants with proper address given, must be submitted with this waiver. | <ol style="list-style-type: none"> 7. This form must be filed no later than September 1st for the upcoming assessment year in the BLM State Office where the mining claims or sites are recorded, or the waiver cannot be granted by the BLM. (Example: to obtain a waiver for the assessment year 2000, which begins at noon on September 1, 1999, you must qualify for and file for a waiver no later than September 1, 1999 in the proper BLM State Office). 8. For all mining claims which require assessment work, you must record an affidavit of labor on or before the December 30th immediately following the filing of this waiver. For all other mining claims or sites waived, you must record a notice of intent to hold on or before the December 30th immediately following the filing of this waiver. 9. Mill and tunnel sites may also be listed upon this waiver and be waived from payment of the maintenance fee. A notice of intent to hold for these sites is required to be filed by the December 30th following the filing of this waiver. |
|--|---|

NOTICE/BURDEN HOURS STATEMENT

The Privacy Act of 1974 and the regulations in 43 CFR 2.48(d) provide that you be furnished the following information in connection with the information required by this certification of waiver from rental fees.

AUTHORITY: 30 U.S.C. 28-28k; 43 U.S.C. 1201, 1457, 1740, and 1744; and 43 CFR 3830.

PRINCIPLE PURPOSE: This information is to be used to verify that the owner(s) (claimants) of a mining claim has complied with 30 U.S.C. 28f and is entitled to perform assessment work in lieu of paying the maintenance fee for the mining claims listed on this form.

ROUTINE USE: (1) Adjudication of the claimant(s) certification of waiver from paying the maintenance fee otherwise required by 30 U.S.C. 28f. (2) Disclosure may be made to appropriate Federal agencies when location is made within the agency's geographic area of responsibility. (3) Information from the record and/or the record will be transferred to the appropriate Federal, State, or local agency, or a member of the public in response to a specific request for pertinent information. (4) Information may also be provided to the Department of Justice or in a proceeding before a court or adjudicative body; or to Federal, State, local or foreign agencies when needed for enforcement of civil or criminal codes or applicable regulations concerning title rights upon the public land.

EFFECT OF NOT PROVIDING INFORMATION: Disclosure of this information is required by 30 U.S.C. 28f and 43 CFR Part 3830 for those qualified claimants wishing to take the small miner waiver allowed. Failure to supply the information required in this form to support the claimants certification of waiver from payment of the otherwise required maintenance fees will result in the waiver being disallowed and the mining claims subject to forfeiture by BLM under 30 U.S.C. 28i.

The Paperwork Reduction Act of 1995 requires us to inform you that:

This information is being collected to allow the BLM to determine if you qualify for a waiver from the payment of \$100 per mining claim or site maintenance fee established in 30 U.S.C. 28f and the implementing regulations at 43 CFR 3830. A response to this request is required in accordance with the statute to obtain your benefit.

BLM would like you to know that you do not have to respond to this, or any other, Federal agency-sponsored information collection unless it displays a currently valid OMB control number.

Public reporting burden for this form is estimated to average 8 minutes (0.133 hours) per response, including time to review instructions, gathering and maintaining data, and completing and reviewing the form. Direct comments regarding this burden estimate, or any other aspect of this form, to the U.S. Department of the Interior, Bureau of Land Management (1004-0114), Bureau Information Collection Clearance Officer (WO-630), Mail Stop 401 LS, 1849 C St., N.W., Washington, D.C. 20240.

2007 AUG 14 2 18 PM
OFFICIAL USE ONLY

RECEIVED
B.L.M. AZ STATE OFFICE

Amc 73137

Return Document to:

A3850-1(NOV.2001)

Wayne Peters
17774 W. Camino Real Dr
Surprise, AZ 85374
Telephone: 602-272-8714

No. of Claims: <u>3</u>	x \$5 = <u>15.00</u>
Receipt No.: <u>723075</u>	Check No.: <u>00</u>
Init: <u>WMS</u>	
FOR BLM USE ONLY	

AFFIDAVIT OF PERFORMANCE OF ANNUAL WORK. Also fill in Items 1 through 9 and the reverse side of this document.

NOTICE OF INTENTION TO HOLD. I intend to hold the claims(s)/site(s) listed on the reverse side of this document for the calendar year 20____. Also fill in Items 1 through 4 and Item 9.

Notices of Intention to Hold are for mill sites and tunnel sites or for mining claims when assessment work has not been done, regardless of whether the annual assessment has been suspended, deferred, or not yet accrued. The filing of a Notice of Intention to Hold shall not relieve the owner of complying with federal and state laws pertaining to the performance of annual assessment work. Notices of Intention to Hold for mill sites or tunnel sites need not be county recorded. For mining claims the form filed with the Bureau of Land Management (BLM) must be identical to the one that was or will be filed with the county.

Evidence of Annual Assessment Work or a Notice of Intention to Hold must be filed each calendar year following the calendar year in which the claim/site was located. **All claims listed on a single affidavit must be contiguous.**

1. State of Arizona, County of Yavapai ss:
2. I, (Name) Wayne Peters
3. Reside at (Address) 17774 W. Camino Real Dr
City Surprise, County Maricopa, State AZ Zip 85374

being duly sworn, deposes and says that he/she is a citizen of the United States, more than eighteen years of age, that all of the facts set forth in this affidavit/notice, subject to the provisions and penalties of 18 U.S.C. 1001 pertaining to the filing of false, fictitious, or fraudulent statements with the United States, are true and correct according to the best of my knowledge, information and belief.

4. Owner's name and address (If not shown in Items 1-3 above). **Check here if this is a change of address.**

5. That I am personally acquainted with the mining claim(s). The work and improvements were made by and at the expense of the owner(s) of said claim(s). Said contiguous group of claims, listed on the reverse side of this document, are situated in the Rich Hill Mining District, Yavapai County, Arizona.

6. That between the dates starting at 12 o'clock noon on September 1, 2002 and ending at 12 o'clock noon on September 1, 2003 at least \$ 300.00 Dollars worth of work and improvements were done and performed upon said claim(s) or upon one or more of a contiguous group of claims for the benefit of all, or wholly or partly outside of a contiguous group of claims for the benefit of all, not including the location work.

7. That the following persons ~~were employed~~ ^{Helped} to perform the work and improvements described herein: Wayne Peters ; Brennen Peters

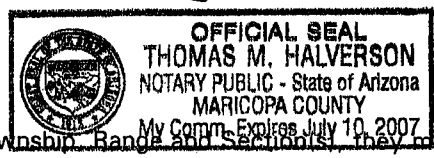
ENTERED IN COMPUTER
9/16/03 MXX

✓
100

8. That the work and improvements performed were: Moved Rocks off Road To Claims - Filled In Holes and Trenches Caused By Winter Rains - Trimmed Trees Next To Road

9. Dated: 8-4-03 Signature: Wayne Peters

SUBSCRIBED AND SWORN TO before me, a Notary Public, this 4 day of August, 2003
 by WAYNE PETERS
 Notary Public Thomas M. Halverson
 MY COMMISSION EXPIRES July 10, 2007



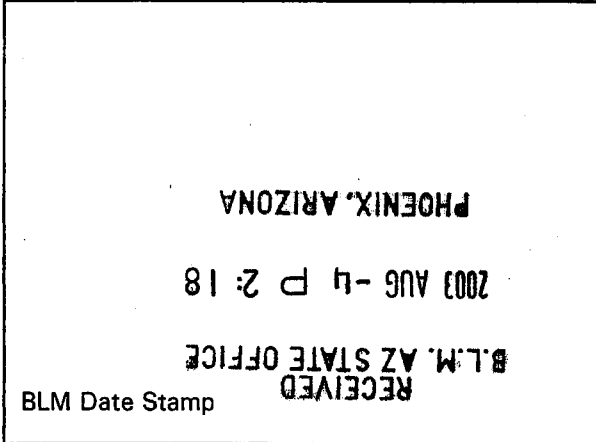
If the claims/sites have consecutive BLM numbers and are in the same Township, Range and Sections, they may be listed as follows:

Sample 1 - 10	A MC 19640 - 49	Dkt/Pg 1025/1-10 Recording #9106173-82	4N 20W 36
Claim/Site Name	Serial Number	Dkt/Pg or Record # of Orig Location Notice	TWN SHP RNG SEC(S)
<u>Rendezvous</u>	<u>73137</u>	<u>Book 947 Page 294</u>	<u>10N 4W 29</u>
<u>Yellow Jacket</u>	<u>73138</u>	<u>Book 964 Page 382</u>	<u>10N 4W 29</u>
<u>Last Chance</u>	<u>73139</u>	<u>Book 964 Page 383</u>	<u>10N 4W 29</u>

BLM requires a \$5 nonrefundable service charge for each mining claim, mill site or tunnel site payable on or before December 30th (not the 31st). Mail to:

Bureau of Land Management
 222 North Central Avenue
 Phoenix, Arizona 85004-2203
 602-417-9200
 www.az.blm.gov

This form is for the purpose of complying with the laws of the United States Department of the Interior, Bureau of Land Management and the State of Arizona pertaining to assessment work and/or notice of intention to hold. 30 U.S.C. 28, 43 CFR 3833.2, ARS 27-208. Subject to Paperwork Reduction Act and Privacy Act statements available at the BLM AZ State Office. This form is not copyrighted. It may be reproduced without permission.



United States Department of the Interior
Bureau of Land Management
 BUSINESS & SUPPORT SVCS DIV
 222 N CENTRAL AVE
 PHOENIX, AZ 85004 -2203
 Phone: (602) 417-9200

Receipt	
No:	723075

Transaction #: 752321
Date of Transaction: 08/04/2003
CUSTOMER: WAYNE PETERS 17774 W CAMINO REAL DR SURPRISE,AZ 85374

LINE #	QTY	DESCRIPTION	REMARKS	UNIT PRICE	TOTAL
1	1.00	LOCATABLE MINERALS / MINING CLAIMS-NOT NEW-UNADJUD,ONE AUTH NO. ONLY / MINING CLAIM MONEY RECEIVED (455) CASES: AMC73137/\$15.00	POL /WAV 2003 (3)	- n/a -	15.00
TOTAL:					\$15.00

PAYMENT INFORMATION																													
NOTE: Items will appear on credit card statement as "Bureau of Land Management".																													
1	<table border="1" style="width: 100%;"> <tr> <td>AMOUNT:</td> <td>\$15.00</td> <td>POSTMARKED:</td> <td>N/A</td> </tr> <tr> <td>TYPE:</td> <td>CREDIT CARD</td> <td>RECEIVED:</td> <td>08/04/2003</td> </tr> <tr> <td>NAME:</td> <td colspan="3">PETERS, WAYNE 17774 W CAMINO REAL DR SURPRISE AZ 85374</td> </tr> <tr> <td>CARD NO:</td> <td>XXXXXXXXXXXX7209</td> <td>AUTH CODE:</td> <td>526596</td> </tr> <tr> <td>NAME ON CARD:</td> <td colspan="3">PETERS/WAYNE</td> </tr> <tr> <td>EXPIRES:</td> <td colspan="3">11/30/2005</td> </tr> <tr> <td>SIGNATURE:</td> <td colspan="3"></td> </tr> </table>	AMOUNT:	\$15.00	POSTMARKED:	N/A	TYPE:	CREDIT CARD	RECEIVED:	08/04/2003	NAME:	PETERS, WAYNE 17774 W CAMINO REAL DR SURPRISE AZ 85374			CARD NO:	XXXXXXXXXXXX7209	AUTH CODE:	526596	NAME ON CARD:	PETERS/WAYNE			EXPIRES:	11/30/2005			SIGNATURE:			
AMOUNT:	\$15.00	POSTMARKED:	N/A																										
TYPE:	CREDIT CARD	RECEIVED:	08/04/2003																										
NAME:	PETERS, WAYNE 17774 W CAMINO REAL DR SURPRISE AZ 85374																												
CARD NO:	XXXXXXXXXXXX7209	AUTH CODE:	526596																										
NAME ON CARD:	PETERS/WAYNE																												
EXPIRES:	11/30/2005																												
SIGNATURE:																													

REMARKS

This receipt was generated by the automated BLM Collections and Billing System and is a paper representation of a portion of the official electronic record contained therein.

UNITED STATES
DEPARTMENT OF THE INTERIOR
BUREAU OF LAND MANAGEMENT

241

MAINTENANCE FEE WAIVER CERTIFICATION

FORM APPROVED
OMB NO. 1004-0114
Expires: December 31, 2002

SEE INSTRUCTIONS ON REVERSE

AMC 73137

1. This small miner waiver is filed for the assessment year beginning at noon on September 1, 2002 and ending at noon on September 1, 2003.
2. The undersigned and all related parties owned ten or fewer mining claims, mill, or tunnel sites located and maintained on Federal lands in the United States of America on September 1, 2002.
3. The undersigned have performed the assessment work **required by law** for each mining claim listed **prior to filing this waiver** and understand that by filing this form; an affidavit of assessment work **must** be recorded by the December 30th following the filing of this waiver.
4. The undersigned understand that if the assessment work obligation has not yet come due under 30 U.S.C. 28 (for those claims in their first assessment year only); a notice of intent to hold reciting this condition **must** be recorded by the December 30th following the filing of this waiver.
5. The undersigned understand that mill and tunnel sites may also be listed upon this waiver and be waived from payment of the maintenance fee; and that a notice of intent to hold for these sites is required to be recorded by the December 30th immediately following the filing of this waiver.
6. The undersigned understand and acknowledge that pursuant to 43 U.S.C. 1212 and 18 U.S.C. 1001; the filing or recording of a false, fictitious, or fraudulent document with the Bureau of Land Management may result in a fine of up to \$250,000, a prison term not to exceed five years, or both.
7. The mining claims, mill or tunnel sites for which this waiver from payment of the maintenance fees is requested are:

CLAIM OR SITE NAME	BLM RECORDATION SERIAL NUMBER
1. <u>Rendezvous</u>	<u>AMC 73137</u>
2. <u>Yellow Jacket</u>	<u>AMC 73138</u>
3. <u>Last Chance</u>	<u>AMC 73139</u>
4.	
5.	
6.	
7.	
8.	
9.	
10.	

The owner(s) (claimants) of the above mining claims and sites are:

Wayne Peters Change of Address Wayne Peters
(Owner's Name - Please Print) (Owner's Signature)

17774 W. Camino Real Dr
(Street or P.O. Box)

Surprise AZ 85374
(City) (State) (Zip Code)

(Owner's Name - Please Print)

(Owner's Signature)

(Street or P.O. Box)

(City) (State) (Zip Code)

(Owner's Name - Please Print)

(Owner's Signature)

(Street or P.O. Box)

(City) (State) (Zip Code)

ENTERED IN COMPUTER

9/3/02 MTH

(Owner's Name - Please Print)

(Owner's Signature)

(Street or P.O. Box)

(City)

(State)

(Zip Code)

(Owner's Name - Please Print)

(Owner's Signature)

(Street or P.O. Box)

(City)

(State)

(Zip Code)

(Owner's Name - Please Print)

(Owner's Signature)

(Street or P.O. Box)

(City)

(State)

(Zip Code)

(Owner's Name - Please Print)

(Owner's Signature)

(Street or P.O. Box)

(City)

(State)

(Zip Code)

INSTRUCTIONS

1. This certification is made under the provisions of § 1744 of Title 43 and § 28-28k of Title 30 of the United States Code; and the regulations thereunder (43 CFR Part 3830).
2. The claimant(s) **must** fill in the dates in paragraph 1 for the beginning and ending of the assessment year for which this waiver is sought.
3. The claimant(s) **must** fill in the date in paragraph 2 for the beginning of the assessment year for which this waiver is sought.
4. All claim and site names and Bureau of Land Management (BLM) serial numbers **must** be listed for the mining claims, mill sites, and tunnel sites for which the waiver is sought.
5. All owners of the mining claims, mill sites, and tunnel sites and their addresses **must** be given.
6. This waiver form **must** be signed by all the claimants or their designated agent, in original form. If an agent is designated, a notarized designation of agent, signed by all of the claimants with proper address given, **must** be submitted with this waiver.
7. This form **must** be filed no later than September 1st for the upcoming assessment year in the BLM State Office where the mining claims or sites are recorded, or the waiver cannot be granted by the BLM. (Example: to obtain a waiver for the assessment year 2000, which begins at noon on September 1, 1999, you **must** qualify for and file for a waiver no later than September 1, 1999 in the proper BLM State Office).
8. For all mining claims which require assessment work, you **must** record an affidavit of labor on or before the December 30th immediately following the filing of this waiver. For all other mining claims or sites waived, you **must** record a notice of intent to hold on or before the December 30th immediately following the filing of this waiver.
9. Mill and tunnel sites may also be listed upon this waiver and be waived from payment of the maintenance fee. A notice of intent to hold for these sites is required to be filed by the December 30th following the filing of this waiver.

NOTICE/BURDEN HOURS STATEMENT

The Privacy Act of 1974, *as amended*, and the regulation in 43 CFR 2.48(d) provide that you be furnished the following information in connection with the information required by this certification of waiver from rental fees.

AUTHORITY: 30 U.S.C. 28-28k; 43 U.S.C. 1201, 1457, 1740, and 1744; and 43 CFR 3830.

PRINCIPLE PURPOSE: This information is to be used to verify that the owner(s) (claimants) of a mining claim has complied with 30 U.S.C. 28f and is entitled to perform assessment work in lieu of paying the maintenance fee for the mining claims listed on this form.

ROUTINE USE: (1) Adjudication of the claimant(s) certification of waiver from paying the maintenance fee otherwise required by 30 U.S.C. 28f. (2) Disclosure may be made to appropriate Federal agencies when location is made within the agency's geographic area of responsibility. (3) Information from the record and/or the record will be transferred to the appropriate Federal, State, or local agency, or a member of the public in response to a specific request for pertinent information. (4) Information may also be provided to the Department of Justice or in a proceeding before a court or adjudicative body; or to Federal, State, local or foreign agencies when needed for enforcement of civil or criminal codes or applicable regulations concerning title rights upon the public land.

EFFECT OF NOT PROVIDING INFORMATION: Disclosure of this information is required by 30 U.S.C. 28f and 43 CFR Part 3830 for those qualified claimants wishing to take the small miner waiver allowed. Failure to supply the information required in this form to support the claimants certification of waiver from payment of the otherwise required maintenance fees will result in the waiver being disallowed and the mining claims subject to forfeiture by BLM under 30 U.S.C. 28i.

The Paperwork Reduction Act of 1995 requires us to inform you that:

This information is being collected to allow the BLM to determine if you qualify for a waiver from the payment of \$100 per mining claim or site maintenance fee established in 30 U.S.C. 28f and the implementing regulations at 43 CFR 3830. A response to this request is required in accordance with the statute to obtain your benefit.

BLM would like you to know that you do not have to respond to this, or any other, Federal agency-sponsored information collection unless it displays a currently valid OMB control number.

Public reporting burden for this form is estimated to average 8 minutes (0.133 hours) per response, including time to review instructions, gathering and maintaining data, and completing and reviewing the form. Direct comments regarding this burden estimate, or any other aspect of this form, to the U.S. Department of the Interior, Bureau of Land Management, (1004-0114) Bureau Clearance Officer (WO-630), Mail Stop 401 LS, 1849 C St., N.W., Washington, D.C. 20240.

PHOENIX, ARIZONA

FOR OFFICIAL USE ONLY

2002 JUN 28 P 2:52

RECEIVED
B.L.M. AZ STATE OFFICE

Receipt No. 516555

LEAD FILE #'S _____

Trans No. 540263

AMC 73137

AMC Number	Code	Amount
<u>73137-73139</u>	<u>480</u>	<u>15~</u>
TOTAL:		\$ <u>15~</u>

AMC Number	Code	Amount
TOTAL:		\$

Date of Doc 6/28/2002

Date Entered: 10/02/02 AB

Date of Rec't 6/28/2002

Date Verified: 10/16/02 AB

Amount Rec'd \$15⁰⁰

Sent to Accts: " "

Amount Earned \$15⁰⁰

Date Earned: _____

- 480 POL
- 481 NOI
- 482 MAINT
- 396 TRANS
- 635 AMEND

NOTES:

Return Document to:
Wayne Peters
5335 W. VERNON AVE
PHOENIX, AZ 85035
Telephone: 602-272-8714

A3850-1 (NOV. 2001)

No. of Claims: <u>3</u>	x \$5 = <u>15.00</u>
Receipt No.: _____	Check No.: <u>U</u>
Init: <u>WP</u>	
FOR BLM USE ONLY	

FEE
\$ <u>5</u>
\$8
\$8
\$1
\$ <u>18</u>

AFFIDAVIT OF PERFORMANCE OF ANNUAL WORK. Also fill in Items 1 through 9 and the reverse side of this document.

NOTICE OF INTENTION TO HOLD. I intend to hold the claims(s)/site(s) listed on the reverse side of this document for the calendar year 20____. Also fill in Items 1 through 4 and Item 9.

Notices of Intention to Hold are for mill sites and tunnel sites or for mining claims when assessment work has not been done, regardless of whether the annual assessment has been suspended, deferred, or not yet accrued. The filing of a Notice of Intention to Hold shall not relieve the owner of complying with federal and state laws pertaining to the performance of annual assessment work. Notices of Intention to Hold for mill sites or tunnel sites need not be county recorded. For mining claims the form filed with the Bureau of Land Management (BLM) must be identical to the one that was or will be filed with the county.

Evidence of Annual Assessment Work or a Notice of Intention to Hold must be filed each calendar year following the calendar year in which the claim/site was located. **All claims listed on a single affidavit must be contiguous.**

1. State of Arizona, County of Yavapai ss:
2. I, (Name) Wayne Peters
3. Reside at (Address) 5335 W. VERNON AVE
City PHOENIX, County Maricopa, State AZ Zip 85035

being duly sworn, deposes and says that he/she is a citizen of the United States, more than eighteen years of age, that all of the facts set forth in this affidavit/notice, subject to the provisions and penalties of 18 U.S.C. 1001 pertaining to the filing of false, fictitious, or fraudulent statements with the United States, are true and correct according to the best of my knowledge, information and belief.

4. Owner's name and address (If not shown in Items 1-3 above). Check here if this is a change of address.

5. That I am personally acquainted with the mining claim(s). The work and improvements were made by and at the expense of the owner(s) of said claim(s). Said contiguous group of claims, listed on the reverse side of this document, are situated in the Rich Hill Mining District, Yavapai County, Arizona.


6. That between the dates starting at 12 o'clock noon on September 1, 2001 and ending at 12 o'clock noon on September 1, 2002 at least \$ 300.00 Dollars worth of work and improvements were done and performed upon said claim(s) or upon one or more of a contiguous group of claims for the benefit of all, or wholly or partly outside of a contiguous group of claims for the benefit of all, not including the location work.

7. That the following persons Helped ~~were employed~~ to perform the work and improvements described herein: Wayne Peters AND Tom Kelley ENTERED INTO COMPUTER

10/2/02 AB

8. That the work and improvements performed were: ON Road We Filled In Holes, Moved Rocks Off Road, Cut Limbs off Trees so Truck could Get By. Had To Fix Area To Park And Make Camp Area

9. Dated: April 30th 2002 Signature: X [Signature]
 SUBSCRIBED AND SWORN TO before me, a Notary Public, this 30th day of April, 2002
 by Wayne Peters
 Notary Public [Signature]
 MY COMMISSION EXPIRES July 3, 2002



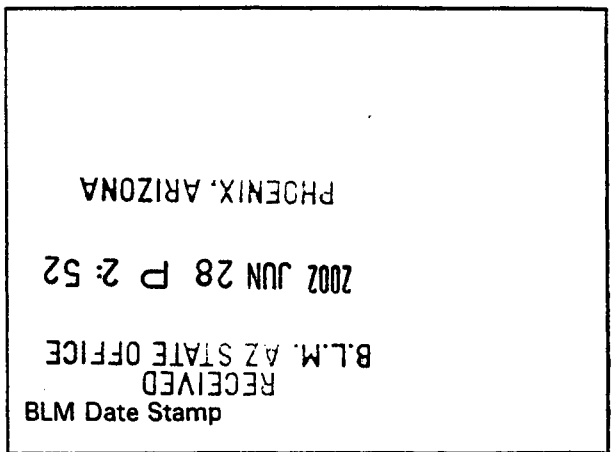
If the claims/sites have consecutive BLM numbers and are in the same Township, Range and Section(s), they may be listed as follows:

Claim/Site Name	Serial Number	Dkt/Pg or Record # of Orig Location Notice	TWN SHP	RNG	SEC(S)
<u>Rendezvous</u>	<u>73137</u>	<u>Book 947 Page 294</u>	<u>10N</u>	<u>4W</u>	<u>29</u>
<u>Yellow Jacket</u>	<u>73138</u>	<u>Book 964 Page 382</u>	<u>10N</u>	<u>4W</u>	<u>29</u>
<u>Last Chance</u>	<u>73139</u>	<u>Book 964 Page 383</u>	<u>10N</u>	<u>4W</u>	<u>29</u>

BLM requires a \$5 nonrefundable service charge for each mining claim, mill site or tunnel site payable on or before December 30th (not the 31st). Mail to:

Bureau of Land Management
 222 North Central Avenue
 Phoenix, Arizona 85004-2203
 602-417-9200
 www.az.blm.gov

This form is for the purpose of complying with the laws of the United States Department of the Interior, Bureau of Land Management and the State of Arizona pertaining to assessment work and/or notice of intention to hold. 30 U.S.C. 28, 43 CFR 3833.2, ARS 27-208. Subject to Paperwork Reduction Act and Privacy Act statements available at the BLM AZ State Office. This form is not copyrighted. It may be reproduced without permission.



United States Department of the Interior
Bureau of Land Management
 BUSINESS & SUPPORT SVCS DIV
 222 N CENTRAL AVE
 PHOENIX, AZ 85004 -2203
 Phone: (602) 417-9200

Receipt	
No:	516555

Transaction #: 540263	
Date of Transaction: 06/28/2002	
CUSTOMER:	WAYNE PETERS 17774 W CAMINO REAL DR SURPRISE, AZ 85374

LINE #	QTY	DESCRIPTION	REMARKS	UNIT PRICE	TOTAL
1	1.00	LOCATABLE MINERALS / MINING CLAIMS-NOT NEW-UNADJUD, ONE AUTH NO. ONLY / MINING CLAIM MONEY RECEIVED (455) CASES: AMC73137/\$15.00	POL 2002 (3) & WAIVER	- n/a -	15.00
TOTAL:					\$15.00

PAYMENT INFORMATION			
NOTE: Items will appear on credit card statement as "Bureau of Land Management".			
1	AMOUNT:	\$15.00	POSTMARKED: N/A
	TYPE:	CREDIT CARD	RECEIVED: 06/28/2002
	NAME:	PETERS, WAYNE 17774 W CAMINO REAL DR SURPRISE AZ 85374	
	CARD NO:	XXXXXXXXXXXX7209	AUTH CODE: 650021
	NAME ON CARD:	PETERS/WAYNE	
	EXPIRES:	11/30/2002	
	SIGNATURE:		

REMARKS

This receipt was generated by the automated BLM Collections and Billing System and is a paper representation of a portion of the official electronic record contained therein.

Form 3830-2
(January 2000)

UNITED STATES
DEPARTMENT OF THE INTERIOR
BUREAU OF LAND MANAGEMENT

MAINTENANCE FEE WAIVER CERTIFICATION

FORM APPROVED
OMB NO. 1004-0114
Expires: December 31, 2002

SEE INSTRUCTIONS ON REVERSE

517

1. This small miner waiver is filed for the assessment year beginning at noon on September 1, 2001 and ending at noon on September 1, 2002.
2. The undersigned and all related parties owned ten or fewer mining claims, mill, or tunnel sites located and maintained on Federal lands in the United States of America on September 1, 2001.
3. The undersigned have performed the assessment work **required by law** for each mining claim listed **prior to filing this waiver** and understand that by filing this form; an affidavit of assessment work **must** be recorded by the December 30th following the filing of this waiver.
4. The undersigned understand that if the assessment work obligation has not yet come due under 30 U.S.C. 28 (for those claims in their first assessment year only); a notice of intent to hold reciting this condition **must** be recorded by the December 30th following the filing of this waiver.
5. The undersigned understand that mill and tunnel sites may also be listed upon this waiver and be waived from payment of the maintenance fee; and that a notice of intent to hold for these sites is required to be recorded by the December 30th immediately following the filing of this waiver.
6. The undersigned understand and acknowledge that pursuant to 43 U.S.C. 1212 and 18 U.S.C. 1001; the filing or recording of a false, fictitious, or fraudulent document with the Bureau of Land Management may result in a fine of up to \$250,000, a prison term not to exceed five years, or both.
7. The mining claims, mill or tunnel sites for which this waiver from payment of the maintenance fees is requested are: 73137

CLAIM OR SITE NAME	BLM RECORDATION SERIAL NUMBER
1. <u>Rendezvous</u>	<u>AMC 73137</u>
2. <u>Yellow Jacket</u>	<u>AMC 73138</u>
3. <u>Last Chance</u>	<u>AMC 73139</u>
4.	
5.	
6.	
7.	
8.	
9.	
10.	

The owner(s) (claimants) of the above mining claims and sites are:

Wayne Peters

(Owner's Name - Please Print)

Wayne Peters

(Owner's Signature)

5335 W. Vernon Ave

(Street or P.O. Box)

Phoenix,

(City)

AZ

(State)

85035

(Zip Code)

(Owner's Name - Please Print)

(Owner's Signature)

(Street or P.O. Box)

(City)

(State)

(Zip Code)

(Owner's Name - Please Print)

(Owner's Signature)

(Street or P.O. Box)

(City)

(State)

(Zip Code)

(Continued on reverse)

PHOENIX, ARIZONA

2001 AUG 30 P 1:05

RECEIVED
B.L.M. AZ STATE OFFICE

ENTERED INTO COMPUTER

2/21/01

(Owner's Name - Please Print)

(Owner's Signature)

(Street or P.O. Box)

(City) (State) (Zip Code)

(Owner's Name - Please Print)

(Owner's Signature)

(Street or P.O. Box)

(City) (State) (Zip Code)

(Owner's Name - Please Print)

(Owner's Signature)

(Street or P.O. Box)

(City) (State) (Zip Code)

(Owner's Name - Please Print)

(Owner's Signature)

(Street or P.O. Box)

(City) (State) (Zip Code)

INSTRUCTIONS

1. This certification is made under the provisions of § 1744 of Title 43 and § 28-28k of Title 30 of the United States Code; and the regulations thereunder (43 CFR Part 3830).
2. The claimant(s) must fill in the dates in paragraph 1 for the beginning and ending of the assessment year for which this waiver is sought.
3. The claimant(s) must fill in the date in paragraph 2 for the beginning of the assessment year for which this waiver is sought.
4. All claim and site names and Bureau of Land Management (BLM) serial numbers must be listed for the mining claims, mill sites, and tunnel sites for which the waiver is sought.
5. All owners of the mining claims, mill sites, and tunnel sites and their addresses must be given.
6. This waiver form must be signed by all the claimants or their designated agent, in original form. If an agent is designated, a notarized designation of agent, signed by all of the claimants with proper address given, must be submitted with this waiver.

7. This form must be filed no later than September 1st for the upcoming assessment year in the BLM State Office where the mining claims or sites are recorded, or the waiver cannot be granted by the BLM. (Example: to obtain a waiver for the assessment year 2000, which begins at noon on September 1, 1999, you must qualify for and file for a waiver no later than September 1, 1999 in the proper BLM State Office).
8. For all mining claims which require assessment work, you must record an affidavit of labor on or before the December 30th immediately following the filing of this waiver. For all other mining claims or sites waived, you must record a notice of intent to hold on or before the December 30th immediately following the filing of this waiver.
9. Mill and tunnel sites may also be listed upon this waiver and be waived from payment of the maintenance fee. A notice of intent to hold for these sites is required to be filed by the December 30th following the filing of this waiver.

NOTICE/BURDEN HOURS STATEMENT

The Privacy Act of 1974, *as amended*, and the regulation in 43 CFR 2.48(d) provide that you be furnished the following information in connection with the information required by this certification of waiver from rental fees.

AUTHORITY: 30 U.S.C. 28-28k; 43 U.S.C. 1201, 1457, 1740, and 1744; and 43 CFR 3830.

PRINCIPLE PURPOSE: This information is to be used to verify that the owner(s) (claimants) of a mining claim has complied with 30 U.S.C. 28f and is entitled to perform assessment work in lieu of paying the maintenance fee for the mining claims listed on this form.

ROUTINE USE: (1) Adjudication of the claimant(s) certification of waiver from paying the maintenance fee otherwise required by 30 U.S.C. 28f. (2) Disclosure may be made to appropriate Federal agencies when location is made within the agency's geographic area of responsibility. (3) Information from the record and/or the record will be transferred to the appropriate Federal, State, or local agency, or a member of the public in response to a specific request for pertinent information. (4) Information may also be provided to the Department of Justice or in a proceeding before a court or adjudicative body; or to Federal, State, local or foreign agencies when needed for enforcement of civil or criminal codes or applicable regulations concerning title rights upon the public land.

EFFECT OF NOT PROVIDING INFORMATION: Disclosure of this information is required by 30 U.S.C. 28f and 43 CFR Part 3830 for those qualified claimants wishing to take the small miner waiver allowed. Failure to supply the information required in this form to support the claimants certification of waiver from payment of the otherwise required maintenance fees will result in the waiver being disallowed and the mining claims subject to forfeiture by BLM under 30 U.S.C. 28i.

The Paperwork Reduction Act of 1995 requires us to inform you that:
This information is being collected to allow the BLM to determine if you qualify for a waiver from the payment of \$100 per mining claim or site maintenance fee established in 30 U.S.C. 28f and the implementing regulations at 43 CFR 3830. A response to this request is required in accordance with the statute to obtain your benefit.

BLM would like you to know that you do not have to respond to this, or any other, Federal agency-sponsored information collection unless it displays a currently valid OMB control number.

Public reporting burden for this form is estimated to average 8 minutes (0.133 hours) per response, including time to review instructions, gathering and maintaining data, and completing and reviewing the form. Direct comments regarding this burden estimate, or any other aspect of this form, to the U.S. Department of the Interior, Bureau of Land Management, (1004-0114) Bureau Clearance Officer (WO-630), Mail Stop 401 LS, 1849 C St., N.W., Washington, D.C. 20240.

FOR OFFICIAL USE ONLY

Receipt No. 370930

LEAD FILE #'S _____

Trans No. 389635

AMC 73137

AMC Number	Code	Amount
8		
73137-73139	481	15 ⁰⁰
TOTAL:		515 ~

AMC Number	Code	Amount
TOTAL:		\$

Date of Doc _____

Date Entered: 11/6/2001 RE

Date of Rec't _____

Date Verified: _____

Amount Rec'd \$15⁰⁰

Sent to Accts: _____

Amount Earned \$15⁰⁰

Date Earned: _____

- 480 POL
- 481 NOI
- 482 MAINT
- 396 TRANS
- 635 AMEND

NOTES:

75196 BK 3853 P6 693
 Yavapai County
 Patsy Jenney-Colon, Recorder
 08/08/2001 01:17P PAGE 1 OF 2
 WAYNE PETERS
 RECORDING FEE 5.00
 SURCHARGE 4.00
 POSTAGE 0.00

FEE
\$5
\$4
\$6
\$1
\$9

Return Document to:

Wayne Peters
5335 W. VERNON AVE
PHOENIX, AZ 85035
 Telephone # (602) 272-8714

For BLM Use Only

AZ-3850-1 (July 1992)

3 claims
5.00
75.00 TOTAL

AFFIDAVIT OF PERFORMANCE OF ANNUAL WORK.

Also fill in ITEMS 1 through 9 and the reverse side of this document.

NOTICE OF INTENTION TO HOLD

I intend to hold the claims(s)/site(s) listed on the reverse side of this document for the calendar year 2002.
 Also fill in ITEMS 1 through 4 and ITEM 9.

NOTICES OF INTENTION TO HOLD ARE FOR MILLSITES AND TUNNEL SITES OR FOR MINING CLAIMS WHEN ASSESSMENT WORK HAS NOT BEEN DONE, REGARDLESS OF WHETHER THE ANNUAL ASSESSMENT HAS BEEN SUSPENDED, DEFERRED, OR NOT YET ACCRUED. THE FILING OF A NOTICE OF INTENTION TO HOLD SHALL NOT RELIEVE THE OWNER OF COMPLYING WITH FEDERAL AND STATE LAWS PERTAINING TO THE PERFORMANCE OF ANNUAL ASSESSMENT WORK. NOTICES OF INTENTION TO HOLD FOR MILL SITES OR TUNNEL SITES NEED NOT BE COUNTY RECORDED. FOR MINING CLAIMS THE FORM FILED WITH THE BLM MUST BE IDENTICAL TO THE ONE THAT WAS OR WILL BE FILED WITH THE COUNTY.

Evidence of Annual Assessment Work or a Notice of Intention to Hold must be filed each calendar year following the calendar year in which the claim/site was located.

ALL CLAIMS LISTED ON A SINGLE AFFIDAVIT MUST BE CONTIGUOUS.

1. State of Arizona, County of Yavapai ss:
 2. I, (Name) Wayne Peters
 3. Reside at (Address) 5335 W. VERNON AVE
 City Phoenix, County Maricopa, State AZ, Zip 85035

being duly sworn, deposes and says that he/she is a citizen of the United States, more than eighteen years of age, that all of the facts set forth in this affidavit/notice, subject to the provisions and penalties of 18 USC 1001 pertaining to the filing of false, fictitious, or fraudulent statements with the United States, are true and correct according to the best of my knowledge, information and belief.

4. Owner's Name and Address (If not shown in items 1-3 above) CHECK HERE IF THIS IS A CHANGE OF ADDRESS

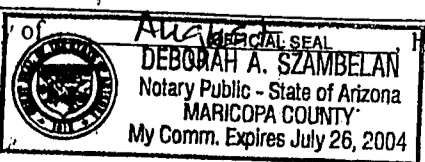
5. That I am personally acquainted with the mining claims(s). The work and improvements were made by and at the expense of the owner(s) of said claim(s). Said contiguous group of claims, listed on the reverse side of this document, are situated in the _____ Mining District, _____ County, Arizona.

6. That between the dates starting at 12 o'clock noon on September 1, 19____ And ending at 12 o'clock noon on September 1, 20 at least \$ _____ Dollars worth of work and improvements were done and performed upon said claim(s) or upon one or more of a contiguous group of claims for the benefit of all, or wholly or partly outside of a contiguous group of claims for the benefit of all, not including the location work.

7. That the following persons were employed to perform the work and improvements described herein: _____

8. That the work and improvements performed were: Have Paid Maintenance Fee For The Year 2001
I Am Now Filing A Maintenance Fee Waiver AND Notice of Intention To Hold
Mining Claims For The Year 2002

9. Dated: August 2, 2001 Signature: Wayne Peters
 SUBSCRIBED AND SWORN TO before me, a Notary Public, this 2nd day of August
 by Wayne Peters
 Notary Public Deborah A Szambelan
 MY COMMISSION EXPIRES 7-26-2004



ENTERED IN COMPUTER
 RE 11/8/2001

If the claims/sites have consecutive BLM#s and are in the same Township, Range and Section(s), they may be listed as follows:

SAMPLE 1 - 10 A MC 19640 - 49 DKT/Pg 1025/1-10 4N 20W 36
 RECORDING #9106173-82.

CLAIM/SITE NAME	SERIAL NUMBER	Dkt/Pg or Recording # Of ORIGINAL LOCATION NOTICE	TWN SHP	RNG	SEC(S)
1. <u>Rendezvous</u>	AMC 73137	Book 947 Page 294	10N	4W	29
2. <u>Yellow Jacket</u>	AMC 73138	Book 964 Page 382	10N	4W	29
3. <u>Last Chance</u>	AMC 73139	Book 964 Page 383	10N	4W	29
4.	AMC				
5.	AMC				
6.	AMC				
7.	AMC				
8.	AMC				
9.	AMC				
10.	AMC				
11.	AMC				
12.	AMC				
13.	AMC				
14.	AMC				
15.	AMC				
16.	AMC				
17.	AMC				
18.	AMC				
19.	AMC				
20.	AMC				
21.	AMC				
22.	AMC				
23.	AMC				
24.	AMC				
25.	AMC				
26.	AMC				
27.	AMC				
28.	AMC				
29.	AMC				
30.	AMC				

FILE WITH: BUREAU OF LAND MANAGEMENT, 222 NORTH CENTRAL AVENUE, PHOENIX, ARIZONA 85004-2203 and the respective county recorder, ON OR BEFORE DECEMBER 30th (NOT THE 31st). BLM requires a \$5.00 nonrefundable service charge for each mining claim, mill site or tunnel site.

This form is for the purpose of complying with the laws of the United States Department of the Interior, Bureau of Land Management and the State of Arizona pertaining to assessment work and/or notice of intention to hold. 30 USC 28, 43 CFR 3833.2, ARS 27-208. Subject to Paperwork Reduction Act and Privacy Act statements available at the BLM AZ State Office. This form is not copyrighted. It may be reproduced without restriction.

For BLM Use Only

PHOENIX, ARIZONA
 2001 AUG 31 P 1:32
 RECEIVED
 BLM, AZ STATE OFFICE

**United States Department of the Interior
Bureau of Land Management
BUSINESS & SUPPORT SVCS DIV
222 N CENTRAL AVE
PHOENIX, AZ 85004 -2203
Phone: (602) 417-9200**

Receipt	
No:	370930

Transaction #: 389635
Date of Transaction: 08/31/2001

CUSTOMER: WAYNE PETER
5335 W. VERNON AVE.
85035

LINE #	QTY	COMMODITY / SUBJECT / ACTION / PRODUCT	REMARKS	UNIT PRICE	TOTAL
1	1.00	LOCATABLE MINERALS / MINING CLAIMS-NOT NEW-UNADJUD, ONE AUTH NO. ONLY / MINING CLAIM MONEY RECEIVED (455)	POL 2001 (3) WAIVER FILED	- n/a -	\$15.00
TOTAL:					\$15.00

PAYMENT INFORMATION			
1	AMOUNT:	\$15.00	POSTMARKED: N/A
	TYPE:	CREDIT CARD	RECEIVED: 08/31/2001
	NAME:	PETER, WAYNE 5335 W. VERNON AVE. 85035	
	CARD NO:	XXXXXXXXXXXX7209	AUTH CODE: 156511
	NAME ON CARD:	PETERS/WAYNE	
	EXPIRES:	11/30/2002	
	SIGNATURE:		

REMARKS

CASE SERIAL NUMBER INFORMATION		
TRNS #	LINE #	CASES
389635	1	AMC73137/\$15.00

This receipt was generated by the automated BLM Collections and Billings System and is a paper representation of a portion of the official electronic record contained therein.

Receipt #: 178666

Lead #: 73137

Amount Received: 300.⁰⁰

Date: 8-29-00

Transaction #: 191958

AMC #	Code	\$\$\$\$
73137-73139	482	300. ⁰⁰

AMC #	Code	\$\$\$\$

Total: 300.⁰⁰

- 480---POL-----\$5
- 481---NOI-----\$5
- 482---Maint.---\$100
- 396---Trf.-----\$5
- 635---Amd.-----\$5
- 379---Refund

Entered: AS 9-1-00
Date

Verified: AS SEP 05 2000
Date

Sent to Accounts: SEP 05 2000
Date

Earned by Accounts: _____
Date

MAINTENANCE FEE PAYMENT

Sept 1, 2000

\$100.00 MAINTENANCE FEE PAYMENT DUE ON OR BEFORE AUGUST 31, 19__
 IN LIEU OF ASSESSMENT WORK FOR THE UPCOMING ASSESSMENT
 YEAR BEGINNING SEPTEMBER 1 OF THE YEAR NOTED ABOVE.

Bureau Of Land Management
 Arizona State Office
 222 North Central Avenue
 Phoenix, AZ. 85004-2203

COUNT: 3 \$ 300.00 INT: ca
 FOR OFFICIAL USE ONLY

THE CLAIMS ARE SITUATED IN Yavapai COUNTY, ARIZONA.

BLM SERIAL NUMBERS _____ NAMES OF CLAIMS OR SITES _____
 A MC 73137 THRU A MC 73139 Rendezvous - Yellow Jacket - Last Chance
 COUNTY BOOK/DOCKET _____, PAGE(S) OR FEE NO(S) _____

A MC _____ THRU A MC _____
 COUNTY BOOK/DOCKET _____, PAGE(S) OR FEE NO(S) _____

(OR) IF NOT CONSECUTIVE NUMBERS LIST SEPARATELY BELOW:

BLM SERIAL NUMBERS	NAME OF CLAIMS/SITES	COUNTY BOOK/DOCKET & PAGE OR FEE NUMBER
A MC _____	_____	_____
A MC _____	_____	_____
A MC _____	_____	_____
A MC _____	_____	_____
A MC _____	_____	_____
A MC _____	_____	_____
A MC _____	_____	_____
A MC _____	_____	_____
A MC _____	_____	_____
A MC _____	_____	_____

CLAIMANT'S NAME: Wayne Peters

ADDRESS: 5335 W. Vernon Ave CITY: Phoenix, STATE: AZ

CHECK HERE IF THIS IS A CHANGE OF ADDRESS PHONE: (602) 272-8714 ZIP: 85035

SIGNATURE: Wayne Peters
 TO RECORD WITH THE COUNTY, ONE CLAIMANT OR THE AGENT MUST SIGN

LIST ALL ADDITIONAL OWNERS ON REVERSE SIDE OF THIS FORM

FOR OFFICIAL USE ONLY

ENTERED INTO COMPUTER: 9-1-00 SP SEP 05 2000
 DATE INITIALS VERIFIED

TIME STAMP
 PHOENIX, ARIZONA
 2000 AUG 29 P 12:43
 RECEIVED
 BLM, ARIZONA STATE OFFICE

43 CFR 3833.0-5(e) (August 30, 1994) REQUIRES THAT THE NAMES OF ALL OF THE OWNERS AND THEIR CURRENT ADDRESSES SHALL BE IDENTIFIED ON ALL INSTRUMENTS REQUIRED TO BE RECORDED OR FILED BY THE REGULATIONS, 43 CFR SUBPART 3833.

CLAIMANT'S NAME: _____

ADDRESS: _____ CITY: _____ STATE: _____

CHECK HERE IF THIS IS CHANGE OF ADDRESS PHONE: () _____ ZIP: _____

CLAIMANT'S NAME: _____

ADDRESS: _____ CITY: _____ STATE: _____

CHECK HERE IF THIS IS CHANGE OF ADDRESS PHONE: () _____ ZIP: _____

CLAIMANT'S NAME: _____

ADDRESS: _____ CITY: _____ STATE: _____

CHECK HERE IF THIS IS CHANGE OF ADDRESS PHONE: () _____ ZIP: _____

CLAIMANT'S NAME: _____

ADDRESS: _____ CITY: _____ STATE: _____

CHECK HERE IF THIS IS CHANGE OF ADDRESS PHONE: () _____ ZIP: _____

CLAIMANT'S NAME: _____

ADDRESS: _____ CITY: _____ STATE: _____

CHECK HERE IF THIS IS CHANGE OF ADDRESS PHONE: () _____ ZIP: _____

CLAIMANT'S NAME: _____

ADDRESS: _____ CITY: _____ STATE: _____

CHECK HERE IF THIS IS CHANGE OF ADDRESS PHONE: () _____ ZIP: _____

CLAIMANT'S NAME: _____

ADDRESS: _____ CITY: _____ STATE: _____

CHECK HERE IF THIS IS CHANGE OF ADDRESS PHONE: () _____ ZIP: _____

United States Department of the Interior
Bureau of Land Management
 BUSINESS & SUPPORT SVCS DIV
 222 N CENTRAL AVE
 PHOENIX, AZ 85004 -2203
 Phone: (602) 417-9200

Receipt	
No:	178666

Transaction #: 191958
Date of Transaction: 08/29/2000

LINE #	QTY	COMMODITY / SUBJECT / ACTION / PRODUCT	REMARKS	UNIT PRICE	TOTAL
1	1	LOCATABLE MINERALS / MINING CLAIMS-ACCOUNTS/UNADJUDICATED / MINING CLAIM MONEY RECEIVED (455)	MAINT 2001 (3)	- n/a -	\$300.00
TOTAL:					\$300.00

PAYMENT INFORMATION			
1	AMOUNT:	\$300.00	POSTMARKED: N/A
	TYPE:	CREDIT CARD	RECEIVED: 08/29/2000
	NAME:	PETERS, WAYNE 5335 W. VERNON AVE. 85035	
	CARD NO:	XXXXXXXXXXXX7209	AUTH CODE: 550046
	NAME ON CARD:	PETERS/WAYNE	
	EXPIRES:	11/30/2002	
	SIGNATURE:		

REMARKS

CASE SERIAL NUMBER INFORMATION		
TRNS #	LINE #	CASES
191958	1	AMC73137

This receipt was generated by the automated BLM Collections and Billings System and is a paper representation of a portion of the official electronic record contained therein.

MAINTENANCE FEE PAYMENT

\$100.00 MAINTENANCE FEE PAYMENT DUE ON OR BEFORE AUGUST 31, 1999
 IN LIEU OF ASSESSMENT WORK FOR THE UPCOMING ASSESSMENT
 YEAR BEGINNING SEPTEMBER 1 OF THE YEAR NOTED ABOVE.

Bureau Of Land Management
 Arizona State Office
 222 North Central Avenue
 Phoenix, AZ. 85004-2203

73137

COUNT: 3 \$ 300.⁰⁰ INT: KC
 FOR OFFICIAL USE ONLY

THE CLAIMS ARE SITUATED IN Yavapai COUNTY,
 ARIZONA.

BLM SERIAL NUMBERS	NAMES OF CLAIMS OR SITES
A MC <u>73137</u> THRU A MC <u>73139</u>	<u>Rendezvous - Yellow Jacket - Last Chance</u>
COUNTY BOOK/DOCKET _____,	PAGE(S) OR FEE NO(S) _____
A MC _____ THRU A MC _____	
COUNTY BOOK/DOCKET _____,	PAGE(S) OR FEE NO(S) _____

(OR) IF NOT CONSECUTIVE NUMBERS LIST SEPARATELY BELOW:

BLM SERIAL NUMBERS	NAME OF CLAIMS/SITES	COUNTY BOOK/DOCKET & PAGE OR FEE NUMBER
A MC _____	_____	_____
A MC _____	_____	_____
A MC _____	_____	_____
A MC _____	_____	_____
A MC _____	_____	_____
A MC _____	_____	_____
A MC _____	_____	_____
A MC _____	_____	_____
A MC _____	_____	_____
A MC _____	_____	_____

CLAIMANT'S NAME: Wayne Peters
 ADDRESS: 5335 W. Vernon Ave CITY: Phoenix, STATE: AZ

CHECK HERE IF THIS IS A CHANGE OF ADDRESS PHONE: (602) 272-8714 VNOZIP: 85035

SIGNATURE: _____
 TO RECORD WITH THE COUNTY, ONE CLAIMANT OR THE AGENT MUST SIGN

LIST ALL ADDITIONAL OWNERS ON REVERSE SIDE OF THIS FORM

FOR OFFICIAL USE ONLY

ENTERED INTO COMPUTER: _____ DATE: AUG 24 1999 INITIALS: [Signature] VERIFIED: [Signature]

TIME STAMP
 1999 AUG 19 P 3:11
 RECEIVED
 B.L.M. AZ STATE OFFICE

43 CFR 3833.0-5(e) (August 30, 1994) REQUIRES THAT THE NAMES OF ALL OF THE OWNERS AND THEIR CURRENT ADDRESSES SHALL BE IDENTIFIED ON ALL INSTRUMENTS REQUIRED TO BE RECORDED OR FILED BY THE REGULATIONS, 43 CFR SUBPART 3833.

CLAIMANT'S NAME: _____

ADDRESS: _____ CITY: _____ STATE: _____

CHECK HERE IF THIS IS CHANGE OF ADDRESS PHONE: (_____) _____ ZIP: _____

CLAIMANT'S NAME: _____

ADDRESS: _____ CITY: _____ STATE: _____

CHECK HERE IF THIS IS CHANGE OF ADDRESS PHONE: (_____) _____ ZIP: _____

CLAIMANT'S NAME: _____

ADDRESS: _____ CITY: _____ STATE: _____

CHECK HERE IF THIS IS CHANGE OF ADDRESS PHONE: (_____) _____ ZIP: _____

CLAIMANT'S NAME: _____

ADDRESS: _____ CITY: _____ STATE: _____

CHECK HERE IF THIS IS CHANGE OF ADDRESS PHONE: (_____) _____ ZIP: _____

CLAIMANT'S NAME: _____

ADDRESS: _____ CITY: _____ STATE: _____

CHECK HERE IF THIS IS CHANGE OF ADDRESS PHONE: (_____) _____ ZIP: _____

CLAIMANT'S NAME: _____

ADDRESS: _____ CITY: _____ STATE: _____

CHECK HERE IF THIS IS CHANGE OF ADDRESS PHONE: (_____) _____ ZIP: _____

CLAIMANT'S NAME: _____

ADDRESS: _____ CITY: _____ STATE: _____

CHECK HERE IF THIS IS CHANGE OF ADDRESS PHONE: (_____) _____ ZIP: _____

UNITED STATES
DEPARTMENT OF THE INTERIOR
BUREAU OF LAND MANAGEMENT

07

RECEIPT AND ACCOUNTING ADVICE NO. **2296699**

CD/AZ

CLAIM MAINTENANCE FEE 2000

3 37 53

300.00

Subject:

Applicant: WAYNE PETERS
5335 W VERNON AVE
PHX AZ 85035

CC

Remitter:

Assignor:

LEASE MANAGEMENT DATA									
<input type="checkbox"/> NEW <input type="checkbox"/> UPDATE <input type="checkbox"/> PAYMENT									
ORIGINAL SERIAL NO.	ASG.	TYPE	ST.	CTY.	FUND SYMBOL			ACRES/UNITS	RATE
AMC 73137 - AMC 73139									

AMOUNT	ANV. DATE	EXP. DATE	BILL CYC.	S/C	DISTRICT	NEXT BILL	MISC. DATA	U of M	ACTUAL UNITS

ASSIGNMENT SERIAL NO.	ASG.	TYPE	ST.	CTY.	FUND SYMBOL			ACRES/UNITS	RATE

AMOUNT	ANV. DATE	EXP. DATE	BILL CYC.	S/C	DISTRICT	NEXT BILL	MISC. DATA	U of M	ACTUAL UNITS

APPLY REMITTANCE			
ACTION	FUND SYMBOL	CTY.	AMOUNT
FILING FEE			
RENTAL			
UNEARNED			
REFUND			
TOTAL			
AMOUNT DUE			

Remarks:

BY: _____ DATE: _____

Lease in Escrow?
 KGS? Of Interest?
 Auto Escalates? Operating Rights?
 Auto Renew? Operator
 Bond Filed?

FOR MMS USE ONLY

BILLEE		FOREST REFUGE
NUMBER		
OCS SECTION		
CODE		

73137

MAINTENANCE FEE PAYMENT

\$100.00 MAINTENANCE FEE PAYMENT DUE ON OR BEFORE AUGUST 31, 1998
IN LIEU OF ASSESSMENT WORK FOR THE UPCOMING ASSESSMENT
YEAR BEGINNING SEPTEMBER 1 OF THE YEAR NOTED ABOVE.

BUREAU OF LAND MANAGEMENT
ARIZONA STATE OFFICE
222 NORTH CENTRAL AVENUE
PHOENIX, AZ 85004

COUNT: 3 \$ 300.00 INT: KC FOR
OFFICIAL USE ONLY

THE CLAIMS ARE SITUATED IN Yavapai COUNTY, ARIZONA.

BLM SERIAL NUMBERS NAMES OF CLAIMS OR SITES
A MC 73137 THRU A MC 73139 Rendezvous - Yellow Jacket - Last Chance
COUNTY BOOK/DOCKET _____, PAGE(S) OR FEE NO(S) _____
A MC _____ THRU A MC _____
COUNTY BOOK/DOCKET _____, PAGE(S) OR FEE NO(S) _____

(OR) IF NOT CONSECUTIVE NUMBERS LIST SEPARATELY BELOW:

BLM SERIAL NUMBERS	NAME OF CLAIMS/SITES	COUNTY BOOK/DOCKET & PAGE OR FEE NUMBER
A MC _____	_____	_____
A MC _____	_____	_____
A MC _____	_____	_____
A MC _____	_____	_____
A MC _____	_____	_____
A MC _____	_____	_____
A MC _____	_____	_____
A MC _____	_____	_____
A MC _____	_____	_____
A MC _____	_____	_____
A MC _____	_____	_____
A MC _____	_____	_____
A MC _____	_____	_____
A MC _____	_____	_____

CLAIMANT'S NAME: Wayne Peters
ADDRESS: 5335 W. Vernon Ave CITY: Phoenix STATE: AZ ZIP: 85035
 CHECK HERE IF THIS PHONE: (602) 272-8714
IS A CHANGE OF ADDRESS

SIGNATURE: Wayne Peters
TO RECORD WITH THE COUNTY, ONE CLAIMANT OR THE AGENT MUST SIGN

LIST ALL ADDITIONAL OWNERS ON REVERSE SIDE OF THIS FORM

FOR OFFICIAL USE ONLY
ENTERED INTO COMPUTER: 8/13/98 [Signature] [Signature]
DATE INITIALS VERIFIED

TIME STAMP
PHOENIX, ARIZONA
1998 AUG 13 P 2:45
RECEIVED
B.L.M. AZ STATE OFFICE

43 CFR 3833.0-5(e) (August 30, 1994) REQUIRES THAT THE NAMES OF ALL OF THE OWNERS AND THEIR CURRENT ADDRESSES SHALL BE IDENTIFIED ON ALL INSTRUMENTS REQUIRED TO BE RECORDED OR FILED BY THE REGULATIONS, 43 CFR SUBPART 3333.

CLAIMANT'S NAME: _____
ADDRESS: _____ CITY: _____ STATE: ____ ZIP: _____
 CHECK HERE IF THIS PHONE: () _____
IS A CHANGE OF ADDRESS

CLAIMANT'S NAME: _____
ADDRESS: _____ CITY: _____ STATE: ____ ZIP: _____
 CHECK HERE IF THIS PHONE: () _____
IS A CHANGE OF ADDRESS

CLAIMANT'S NAME: _____
ADDRESS: _____ CITY: _____ STATE: ____ ZIP: _____
 CHECK HERE IF THIS PHONE: () _____
IS A CHANGE OF ADDRESS

CLAIMANT'S NAME: _____
ADDRESS: _____ CITY: _____ STATE: ____ ZIP: _____
 CHECK HERE IF THIS PHONE: () _____
IS A CHANGE OF ADDRESS

CLAIMANT'S NAME: _____
ADDRESS: _____ CITY: _____ STATE: ____ ZIP: _____
 CHECK HERE IF THIS PHONE: () _____
IS A CHANGE OF ADDRESS

CLAIMANT'S NAME: _____
ADDRESS: _____ CITY: _____ STATE: ____ ZIP: _____
 CHECK HERE IF THIS PHONE: () _____
IS A CHANGE OF ADDRESS

CLAIMANT'S NAME: _____
ADDRESS: _____ CITY: _____ STATE: ____ ZIP: _____
 CHECK HERE IF THIS PHONE: () _____
IS A CHANGE OF ADDRESS

CLAIMANT'S NAME: _____
ADDRESS: _____ CITY: _____ STATE: ____ ZIP: _____
 CHECK HERE IF THIS PHONE: () _____
IS A CHANGE OF ADDRESS

UNITED STATES
DEPARTMENT OF THE INTERIOR
BUREAU OF LAND MANAGEMENT

RECEIPT AND ACCOUNTING ADVICE

NO. **2389324** ⁰⁴
SM/AZ 08/13/98

Subject: CLAIM MAINTENANCE FEE 1999 (3) 3 13 53 300.00

Applicant: WAYNE PETERS
5335 W. VERNON AVE.
PHOENIX, AZ 85035

SAME - CREDIT CARD
602-272-8714

Remitter:

Assignor:

LEASE MANAGEMENT DATA									
<input type="checkbox"/> NEW <input type="checkbox"/> UPDATE <input type="checkbox"/> PAYMENT									
ORIGINAL SERIAL NO.	ASG.	TYPE	ST.	CTY.	FUND SYMBOL			ACRES/UNITS	RATE
AMC 73137, ET AL									

AMOUNT	ANV. DATE	EXP. DATE	BILL CYC.	S/C	DISTRICT	NEXT BILL	MISC. DATA	U of M	ACTUAL UNITS

ASSIGNMENT SERIAL NO.	ASG.	TYPE	ST.	CTY.	FUND SYMBOL			ACRES/UNITS	RATE

AMOUNT	ANV. DATE	EXP. DATE	BILL CYC.	S/C	DISTRICT	NEXT BILL	MISC. DATA	U of M	ACTUAL UNITS

APPLY REMITTANCE				Remarks:
ACTION	FUND SYMBOL	CTY.	AMOUNT	
FILING FEE				
RENTAL				
UNEARNED				
REFUND				
TOTAL				
AMOUNT DUE				

BY: _____ DATE: _____

<input type="checkbox"/> Lease in Escrow? <input type="checkbox"/> KGS? <input type="checkbox"/> Auto Escalates? <input type="checkbox"/> Auto Renew?	Of Interest? Operating Rights? Operator Bond Filed?	FOR MMS USE ONLY	
		BILLEE NUMBER	FOREST REFUGE
		OCS SECTION CODE	

UNITED STATES
DEPARTMENT OF THE INTERIOR
BUREAU OF LAND MANAGEMENT

RECEIPT AND ACCOUNTING ADVICE

NO. **2389324** 04
SM/AZ 08/13/98

Subject: CLAIM MAINTENANCE FEE 1999 (3)

3 13 53

300.00

Applicant: WAYNE PETERS
5335 W. VERNON AVE.
PHOENIX, AZ 85035

SAME - CREDIT CARD
602-272-8714

Remitter:

Assignor:

LEASE MANAGEMENT DATA		<input type="checkbox"/> NEW	<input type="checkbox"/> UPDATE	<input type="checkbox"/> PAYMENT	ORIGINAL SERIAL NO.			ASG.	TYPE	ST.	CTY.	FUND SYMBOL			ACRES/UNITS	RATE
AMC 73137, ET AL																

AMOUNT	ANV. DATE	EXP. DATE	BILL CYC.	S/C	DISTRICT	NEXT BILL	MISC. DATA	U of M	ACTUAL UNITS

ASSIGNMENT SERIAL NO.		ASG.	TYPE	ST.	CTY.	FUND SYMBOL			ACRES/UNITS	RATE

AMOUNT	ANV. DATE	EXP. DATE	BILL CYC.	S/C	DISTRICT	NEXT BILL	MISC. DATA	U of M	ACTUAL UNITS

APPLY REMITTANCE			
ACTION	FUND SYMBOL	CTY.	AMOUNT
FILING FEE			
RENTAL			
UNEARNED			
REFUND			
TOTAL			
AMOUNT DUE			

Remarks:

BY: _____ DATE: _____

Lease in Escrow?
 KGS?
 Auto Escalates?
 Auto Renew?

Of Interest?
 Operating Rights?
 Operator
 Bond Filed?

FOR MMS USE ONLY		
BILLEE	NUMBER	FOREST REFUGE
OCS SECTION		
CODE		

A MC
73137
PB

MAINTENANCE FEE PAYMENT

**\$100.00 MAINTENANCE FEE PAYMENT DUE ON OR BEFORE AUGUST 31, 1997
IN LIEU OF ASSESSMENT WORK FOR THE UPCOMING ASSESSMENT
YEAR BEGINNING SEPTEMBER 1 OF THE YEAR NOTED ABOVE.**

BUREAU OF LAND MANAGEMENT
ARIZONA STATE OFFICE
3707 NORTH 7TH STREET
PHOENIX, AZ 85014 (OR)
P.O. BOX 16563, PHOENIX, AZ 85011

COUNT: 3 \$ 300.00 INT: TES
FOR OFFICIAL USE ONLY

THE CLAIMS ARE SITUATED IN Yavapai COUNTY,
ARIZONA.

BLM SERIAL NUMBERS

NAMES OF CLAIMS OR SITES

A MC 73137 THRU A MC 73139 Rendezvous - Yellow Jacket - Last Chance

COUNTY BOOK/DOCKET _____, PAGE(S) OR FEE NO(S) _____

A MC _____ THRU A MC _____

COUNTY BOOK/DOCKET _____, PAGE(S) OR FEE NO(S) _____

(OR) IF NOT CONSECUTIVE NUMBERS LIST SEPARATELY BELOW:

BLM SERIAL NUMBERS	NAME OF CLAIMS/SITES	COUNTY BOOK/DOCKET & PAGE OR FEE NUMBER
A MC _____	_____	_____
A MC _____	_____	_____
A MC _____	_____	_____
A MC _____	_____	_____
A MC _____	_____	_____
A MC _____	_____	_____
A MC _____	_____	_____
A MC _____	_____	_____
A MC _____	_____	_____
A MC _____	_____	_____

CLAIMANT'S NAME: Wayne Peters

ADDRESS: 5335 W. Vernon Ave CITY: Phoenix STATE: AZ

CHECK HERE IF THIS IS A CHANGE OF ADDRESS PHONE: (602) 272-8714 ZIP: 85035

SIGNATURE: Wayne Peters
TO RECORD WITH THE COUNTY, ONE CLAIMANT OR THE AGENT MUST SIGN

LIST ALL ADDITIONAL OWNERS ON REVERSE SIDE OF THIS FORM

FOR OFFICIAL USE ONLY
ENTERED INTO COMPUTER: 11/10/97 DATE INITIALS DPH VERIFIED 2/17/98

TIME STAMP
RECEIVED
BLM AZ STATE OFFICE
Aug 18 3 09 PM '97
PHOENIX, ARIZONA

43 CFR 3833.0-5(e) (August 30, 1994) REQUIRES THAT THE NAMES OF ALL OF THE OWNERS AND THEIR CURRENT ADDRESSES SHALL BE IDENTIFIED ON ALL INSTRUMENTS REQUIRED TO BE RECORDED OR FILED BY THE REGULATIONS, 43 CFR SUBPART 3833.

CLAIMANT'S NAME: _____

ADDRESS: _____ CITY: _____ STATE: _____

CHECK HERE IF THIS IS CHANGE OF ADDRESS PHONE: (____) _____ ZIP: _____

CLAIMANT'S NAME: _____

ADDRESS: _____ CITY: _____ STATE: _____

CHECK HERE IF THIS IS CHANGE OF ADDRESS PHONE: (____) _____ ZIP: _____

CLAIMANT'S NAME: _____

ADDRESS: _____ CITY: _____ STATE: _____

CHECK HERE IF THIS IS CHANGE OF ADDRESS PHONE: (____) _____ ZIP: _____

CLAIMANT'S NAME: _____

ADDRESS: _____ CITY: _____ STATE: _____

CHECK HERE IF THIS IS CHANGE OF ADDRESS PHONE: (____) _____ ZIP: _____

CLAIMANT'S NAME: _____

ADDRESS: _____ CITY: _____ STATE: _____

CHECK HERE IF THIS IS CHANGE OF ADDRESS PHONE: (____) _____ ZIP: _____

CLAIMANT'S NAME: _____

ADDRESS: _____ CITY: _____ STATE: _____

CHECK HERE IF THIS IS CHANGE OF ADDRESS PHONE: (____) _____ ZIP: _____

CLAIMANT'S NAME: _____

ADDRESS: _____ CITY: _____ STATE: _____

CHECK HERE IF THIS IS CHANGE OF ADDRESS PHONE: (____) _____ ZIP: _____

UNITED STATES
DEPARTMENT OF THE INTERIOR
BUREAU OF LAND MANAGEMENT

RECEIPT AND ACCOUNTING ADVICE

NO. 2315381 04

TC/AZ

08/18/97

Subject: CLAIM MAINTENANCE FEE 1998 - 3 3 38 53 300.00

Applicant:
WAYNE PETERS
5335 W VERNON AVE
PHOENIX AZ 85035

Remitter: CC
602-272-8714

Assignor:

LEASE MANAGEMENT DATA									
ORIGINAL SERIAL NO.	ASG.	TYPE	ST.	CTY.	FUND SYMBOL			ACRES/UNITS	RATE
AMC 73137-73139									

AMOUNT	ANV. DATE	EXP. DATE	BILL CYC.	S/C	DISTRICT	NEXT BILL	MISC. DATA	U of M	ACTUAL UNITS

ASSIGNMENT SERIAL NO.	ASG.	TYPE	ST.	CTY.	FUND SYMBOL			ACRES/UNITS	RATE

AMOUNT	ANV. DATE	EXP. DATE	BILL CYC.	S/C	DISTRICT	NEXT BILL	MISC. DATA	U of M	ACTUAL UNITS

APPLY REMITTANCE				Remarks:
ACTION	FUND SYMBOL	CTY.	AMOUNT	
FILING FEE				
RENTAL				
UNEARNED				
REFUND				
TOTAL				
AMOUNT DUE				

BY: DATE:

<input type="checkbox"/> Lease in Escrow?	Of Interest? Operating Rights? Operator Bond Filed?	FOR MMS USE ONLY	
<input type="checkbox"/> KGS?		BILLEE NUMBER	FOREST REFUGE
<input type="checkbox"/> Auto Escalates?		OCS SECTION	
<input type="checkbox"/> Auto Renew?		CODE	

UNITED STATES
DEPARTMENT OF THE INTERIOR
BUREAU OF LAND MANAGEMENT

73137
PB

RECEIPT AND ACCOUNTING ADVICE

NO. 2315381 04

TC/AZ

08/18/97

Subject: CLAIM MAINTENANCE FEE 1998 - 3

3 38 53

300.00

Applicant:
WAYNE PETERS
5335 W VERNON AVE
PHOENIX AZ 85035

Remitter: CC
602-272-8714

Assignor:

LEASE MANAGEMENT DATA NEW UPDATE PAYMENT

ORIGINAL SERIAL NO.	ASG.	TYPE	ST.	CTY.	FUND SYMBOL	ACRES/UNITS	RATE
AMC 73137-73139							

AMOUNT	ANV. DATE	EXP. DATE	BILL CYC.	S/C	DISTRICT	NEXT BILL	MISC. DATA	U of M	ACTUAL UNITS

ASSIGNMENT SERIAL NO.	ASG.	TYPE	ST.	CTY.	FUND SYMBOL	ACRES/UNITS	RATE

AMOUNT	ANV. DATE	EXP. DATE	BILL CYC.	S/C	DISTRICT	NEXT BILL	MISC. DATA	U of M	ACTUAL UNITS

APPLY REMITTANCE

ACTION	FUND SYMBOL	CTY.	AMOUNT
FILING FEE			
RENTAL			
UNEARNED			
REFUND			
TOTAL			
AMOUNT DUE			

Remarks:

BY:

DATE:

Lease in Escrow?
 KGS? Of Interest?
 Auto Escalates? Operating Rights?
 Auto Renew? Operator
 Bond Filed?

FOR MMS USE ONLY

BILLEE		FOREST REFUGE
NUMBER		
OCS SECTION		
CODE		

MAINTENANCE FEE PAYMENT

**\$100.00 MAINTENANCE FEE PAYMENT DUE ON OR BEFORE AUGUST 31, 19 96
IN LIEU OF ASSESSMENT WORK FOR THE UPCOMING ASSESSMENT
YEAR BEGINNING SEPTEMBER 1 OF THE YEAR NOTED ABOVE.**

BUREAU OF LAND MANAGEMENT
ARIZONA STATE OFFICE
3707 NORTH 7TH STREET
PHOENIX, AZ 85014 (OR)
P.O. BOX 16563, PHOENIX, AZ 85011

Amc 73137 Sr

COUNT: 3 \$ 300 INT: af
FOR OFFICIAL USE ONLY

THE CLAIMS ARE SITUATED IN Yavapai COUNTY,
ARIZONA.

BLM SERIAL NUMBERS NAMES OF CLAIMS OR SITES

A MC 73137 THRU A MC 73139 ✓ Rendezvous - Yellow Jacket - Last Chance
COUNTY BOOK/DOCKET _____, PAGE(S) OR FEE NO(S) _____

A MC _____ THRU A MC _____
COUNTY BOOK/DOCKET _____, PAGE(S) OR FEE NO(S) _____

(OR) IF NOT CONSECUTIVE NUMBERS LIST SEPARATELY BELOW:

BLM SERIAL NUMBERS	NAME OF CLAIMS/SITES	COUNTY BOOK/DOCKET & PAGE OR FEE NUMBER
A MC _____	_____	_____
A MC _____	_____	_____
A MC _____	_____	_____
A MC _____	_____	_____
A MC _____	_____	_____
A MC _____	_____	_____
A MC _____	_____	_____
A MC _____	_____	_____
A MC _____	_____	_____
A MC _____	_____	_____

CLAIMANT'S NAME: Wayne Peter

ADDRESS: 5335 W. Vernon Ave CITY: Phoenix, STATE: AZ

CHECK HERE IF THIS IS A CHANGE OF ADDRESS PHONE: (602) 272-8714 ZIP: 85035

SIGNATURE: Wayne Peter
TO RECORD WITH THE COUNTY, ONE CLAIMANT OR THE AGENT MUST SIGN

TIME STAMP

RECEIVED
BLM AZ STATE OFFICE
Aug 20 2 24 PM '96
PHOENIX, ARIZONA

LIST ALL ADDITIONAL OWNERS ON REVERSE SIDE OF THIS FORM

FOR OFFICIAL USE ONLY

ENTERED INTO COMPUTER: 11/18/96 DM SR
DATE INITIALS VERIFIED

43 CFR 3833.0-5(e) (August 30, 1994) REQUIRES THAT THE NAMES OF ALL OF THE OWNERS AND THEIR CURRENT ADDRESSES SHALL BE IDENTIFIED ON ALL INSTRUMENTS REQUIRED TO BE RECORDED OR FILED BY THE REGULATIONS, 43 CFR SUBPART 3833.

CLAIMANT'S NAME: _____

ADDRESS: _____ CITY: _____ STATE: _____

CHECK HERE IF THIS IS CHANGE OF ADDRESS PHONE: (____) _____ ZIP: _____

CLAIMANT'S NAME: _____

ADDRESS: _____ CITY: _____ STATE: _____

CHECK HERE IF THIS IS CHANGE OF ADDRESS PHONE: (____) _____ ZIP: _____

CLAIMANT'S NAME: _____

ADDRESS: _____ CITY: _____ STATE: _____

CHECK HERE IF THIS IS CHANGE OF ADDRESS PHONE: (____) _____ ZIP: _____

CLAIMANT'S NAME: _____

ADDRESS: _____ CITY: _____ STATE: _____

CHECK HERE IF THIS IS CHANGE OF ADDRESS PHONE: (____) _____ ZIP: _____

CLAIMANT'S NAME: _____

ADDRESS: _____ CITY: _____ STATE: _____

CHECK HERE IF THIS IS CHANGE OF ADDRESS PHONE: (____) _____ ZIP: _____

CLAIMANT'S NAME: _____

ADDRESS: _____ CITY: _____ STATE: _____

CHECK HERE IF THIS IS CHANGE OF ADDRESS PHONE: (____) _____ ZIP: _____

CLAIMANT'S NAME: _____

ADDRESS: _____ CITY: _____ STATE: _____

CHECK HERE IF THIS IS CHANGE OF ADDRESS PHONE: (____) _____ ZIP: _____

UNITED STATES
DEPARTMENT OF THE INTERIOR
BUREAU OF LAND MANAGEMENT

RECEIPT AND ACCOUNTING ADVICE

NO. **2228247** 04

Subject: CLAIM MAINTENANCE FEE 1997 - 3 TC/AZ 08/20/96
Applicant: 3 79 53 300.00

WAYNE PETER
5335 W VERNON AVE
PHOENIX AZ 85035

Remitter: SAME AS CC
602-272-8714

Assignor:

LEASE MANAGEMENT DATA									
<input type="checkbox"/> NEW <input type="checkbox"/> UPDATE <input type="checkbox"/> PAYMENT									
ORIGINAL SERIAL NO.	ASG.	TYPE	ST.	CTY.	FUND SYMBOL			ACRES/UNITS	RATE
AMC 73137-73139									

AMOUNT	ANV. DATE	EXP. DATE	BILL CYC.	S/C	DISTRICT	NEXT BILL	MISC. DATA	U of M	ACTUAL UNITS

ASSIGNMENT SERIAL NO.	ASG.	TYPE	ST.	CTY.	FUND SYMBOL			ACRES/UNITS	RATE

AMOUNT	ANV. DATE	EXP. DATE	BILL CYC.	S/C	DISTRICT	NEXT BILL	MISC. DATA	U of M	ACTUAL UNITS

APPLY REMITTANCE			
ACTION	FUNDSYMBOL	CTY.	AMOUNT
FILING FEE			
RENTAL			
UNEARNED			
REFUND			
TOTAL			
AMOUNT DUE			

Remarks:
AMC 73137-73139
SR

BY: _____ DATE: _____

Lease in Escrow?
 KGS?
 Auto Escalates?
 Auto Renew?

Of Interest?
 Operating Rights?
 Operator
 Bond Filed?

FOR MMS USE ONLY

BILLEE NUMBER	FOREST REFUGE
OCS SECTION CODE	

Form 1370-41
(March 1984)

UNITED STATES
DEPARTMENT OF THE INTERIOR
BUREAU OF LAND MANAGEMENT

RECEIPT AND ACCOUNTING ADVICE

NO. **2228247** 04

Subject: CLAIM MAINTENANCE FEE 1997 - 3 TC/AZ 08/20/96
Applicant: 3 79 53 300.00

WAYNE PETER
5335 W VERNON AVE
PHOENIX AZ 85035

Remitter: SAME AS CC
602-272-8714

Amc 73137 Sr

LEASE MANAGEMENT DATA NEW UPDATE PAYMENT

ORIGINAL SERIAL NO.	ASG.	TYPE	ST.	CTY.	FUND SYMBOL	ACRES/UNITS	RATE
AMC 73137-73139							

AMOUNT	ANV. DATE	EXP. DATE	BILL CYC.	S/C	DISTRICT	NEXT BILL	MISC. DATA	U of M	ACTUAL UNITS

ASSIGNMENT SERIAL NO.	ASG.	TYPE	ST.	CTY.	FUND SYMBOL	ACRES/UNITS	RATE

AMOUNT	ANV. DATE	EXP. DATE	BILL CYC.	S/C	DISTRICT	NEXT BILL	MISC. DATA	U of M	ACTUAL UNITS

APPLY REMITTANCE

ACTION	FUND SYMBOL	CTY.	AMOUNT
FILING FEE			
RENTAL			
UNEARNED			
REFUND			
TOTAL			
AMOUNT DUE			

Remarks:

Sr

BY: _____ DATE: _____

Lease in Escrow?
 KGS?
 Auto Escalates?
 Auto Renew?

Of Interest?
 Operating Rights?
 Operator
 Bond Filed?

FOR MMS USE ONLY		
BILLEE		FOREST REFUGE
NUMBER		
OCS SECTION		
CODE		

MAINTENANCE FEE PAYMENT

\$100.00 MAINTENANCE FEE PAYMENT DUE ON OR BEFORE AUGUST 31, 19____
 IN LIEU OF ASSESSMENT WORK FOR THE UPCOMING ASSESSMENT
 YEAR BEGINNING SEPTEMBER 1 OF THE YEAR NOTED ABOVE.

BUREAU OF LAND MANAGEMENT
 ARIZONA STATE OFFICE
 3707 NORTH 7TH STREET
 PHOENIX, AZ 85014 (OR)
 P.O. BOX 16563, PHOENIX, AZ 85011

AMC 73137

COUNT: 3 \$ 300⁰⁰ INT: [Signature]
 FOR OFFICIAL USE ONLY

THE CLAIMS ARE SITUATED IN Yavapai COUNTY,
 ARIZONA.

BLM SERIAL NUMBERS	NAMES OF CLAIMS OR SITES
A MC <u>73137</u> THRU A MC <u>73139</u>	<u>Rendezvous - Yellow Jacket - Last Chance</u>
COUNTY BOOK/DOCKET _____, PAGE(S) OR FEE NO(S) _____	
A MC _____ THRU A MC _____	
COUNTY BOOK/DOCKET _____, PAGE(S) OR FEE NO(S) _____	

(OR) IF NOT CONSECUTIVE NUMBERS LIST SEPARATELY BELOW:

BLM SERIAL NUMBERS	NAME OF CLAIMS/SITES	COUNTY BOOK/DOCKET & PAGE OR FEE NUMBER
A MC _____	_____	_____
A MC _____	_____	_____
A MC _____	_____	_____
A MC _____	_____	_____
A MC _____	_____	_____
A MC _____	_____	_____
A MC _____	_____	_____
A MC _____	_____	_____
A MC _____	_____	_____
A MC _____	_____	_____

CLAIMANT'S NAME: Wayne Peters

ADDRESS: 5335 W. Vernon Ave CITY: Phoenix AZ STATE: _____

CHECK HERE IF THIS IS A CHANGE OF ADDRESS. PHONE: (602) 272-8714 ZIP: 85035

SIGNATURE: Wayne Peters
 TO RECORD WITH THE COUNTY, ONE CLAIMANT OR THE AGENT MUST SIGN

LIST ALL ADDITIONAL OWNERS ON REVERSE SIDE OF THIS FORM

FOR OFFICIAL USE ONLY

ENTERED INTO COMPUTER: 8/30/95 DATE [Signature] INITIALS [Signature] VERIFIED

TIME STAMP

RECEIVED
 B.L.M. AZ STATE OFFICE
 Aug 17 3 57 PM '95
 PHOENIX, ARIZONA

Scenario #1
 95 waiver 94 pol 96 MF

UNITED STATES
DEPARTMENT OF THE INTERIOR
BUREAU OF LAND MANAGEMENT

RECEIPT AND ACCOUNTING ADVICE

NO. 2147645 04

WG/AZ 08/17/95

Subject: CLAIM MAINTENANCE FEE 1996 (3) 3 57 53 300.00

Applicant:
WAYNE PETERS
5335 W VERNON AVE
PHOENIX AZ. 85035

SAME CREDIT CARD
Remitter: 602-272-8714

Assignor:

LEASE MANAGEMENT DATA									
<input type="checkbox"/> NEW <input type="checkbox"/> UPDATE <input type="checkbox"/> PAYMENT									
ORIGINAL SERIAL NO.	ASG.	TYPE	ST.	CTY.	FUND SYMBOL			ACRES/UNITS	RATE
AMC73137, ET AL									
AMOUNT	ANV. DATE	EXP. DATE	BILL CYC.	S/C	DISTRICT	NEXT BILL	MISC. DATA	U of M	ACTUAL UNITS
ASSIGNMENT SERIAL NO.	ASG.	TYPE	ST.	CTY.	FUND SYMBOL			ACRES/UNITS	RATE
AMOUNT	ANV. DATE	EXP. DATE	BILL CYC.	S/C	DISTRICT	NEXT BILL	MISC. DATA	U of M	ACTUAL UNITS

APPLY REMITTANCE			
ACTION	FUND SYMBOL	CTY.	AMOUNT
FILING FEE			
RENTAL			
UNEARNED			
REFUND			
TOTAL			
AMOUNT DUE			

Remarks:

73137-139

BY:

DATE:

Lease in Escrow?
 KGS? Of Interest?
 Auto Escalates? Operating Rights?
 Auto Renew? Operator
 Bond Filed?

FOR MMS USE ONLY		
BILLEE		FOREST REFUGE
NUMBER		
OCS SECTION		
CODE		

UNITED STATES
DEPARTMENT OF THE INTERIOR
BUREAU OF LAND MANAGEMENT

RECEIPT AND ACCOUNTING ADVICE

NO. **2147645** 04

WG/AZ

08/17/95

Subject: CLAIM MAINTENANCE FEE 1996 (3)

3 57 53

300.00

Applicant:

WAYNE PETERS
5335 W VERNON AVE
PHOENIX AZ. 85035

Remitter: SAME CREDIT CARD
602-272-8714

Assignor:

LEASE MANAGEMENT DATA NEW UPDATE PAYMENT

ORIGINAL SERIAL NO.	ASG.	TYPE	ST.	CTY.	FUND SYMBOL	ACRES/UNITS	RATE
AMC73137, ET AL							

AMOUNT	ANV. DATE	EXP. DATE	BILL CYC.	S/C	DISTRICT	NEXT BILL	MISC. DATA	U of M	ACTUAL UNITS

ASSIGNMENT SERIAL NO.	ASG.	TYPE	ST.	CTY.	FUND SYMBOL	ACRES/UNITS	RATE

AMOUNT	ANV. DATE	EXP. DATE	BILL CYC.	S/C	DISTRICT	NEXT BILL	MISC. DATA	U of M	ACTUAL UNITS

APPLY REMITTANCE

ACTION	FUND SYMBOL	CTY.	AMOUNT
FILING FEE			
RENTAL			
UNEARNED			
REFUND			
TOTAL			
AMOUNT DUE			

Remarks:

BY:

DATE:

Lease in Escrow?
 KGS?
 Auto Escalates?
 Auto Renew?
 Of Interest?
 Operating Rights?
 Operator
 Bond Filed?

FOR MMS USE ONLY

BILLEE	FOREST REFUGE
NUMBER	
OCS SECTION	
CODE	



INSTRUMENT # 9467150
 OFFICIAL RECORDS OF
 YAVAPAI COUNTY
 MARGO W. CARSON
 REQUEST OF:
 WAYNE PETERS
 DATE: 11/17/94 TIME: 13:50
 FEE: 5.00 SC: 4.00 FT: 1.00
 BOOK 2930 PAGE 008 PAGES: 002

INDEXED &
 MICROFILMED

5
 15
 pm

Return Document to:
Wayne Peters
5335 W. Vernon Ave
Phoenix, Az 85035

For BLM Use Only

73137	TR

AZ-3850-1 (July 1992)

Telephone # (602)-272-8714

CHECK
 ONE

AFFIDAVIT OF PERFORMANCE OF ANNUAL WORK
 Also fill in ITEMS 1 through 9 and the reverse side of this document.

NOTICE OF INTENTION TO HOLD
 I intend to hold the claim(s) /site(s) listed on the reverse side of this document for the
 calendar year 19____. Also fill in ITEMS 1 through 4 and ITEM 9.

NOTICES OF INTENTION TO HOLD ARE FOR MILL SITES AND TUNNEL SITES OR FOR MINING CLAIMS WHEN ASSESSMENT WORK HAS NOT BEEN DONE, REGARDLESS OF WHETHER THE ANNUAL ASSESSMENT HAS BEEN SUSPENDED, DEFERRED, OR NOT YET ACCRUED. THE FILING OF A NOTICE OF INTENTION TO HOLD SHALL NOT RELIEVE THE OWNER OF COMPLYING WITH FEDERAL AND STATE LAWS PERTAINING TO THE PERFORMANCE OF ANNUAL ASSESSMENT WORK. NOTICES OF INTENTION TO HOLD FOR MILL SITES OR TUNNEL SITES NEED NOT BE COUNTY RECORDED. FOR MINING CLAIMS THE FORM FILED WITH BLM MUST BE IDENTICAL TO THE ONE THAT WAS OR WILL BE FILED WITH THE COUNTY.

Evidence of Annual Assessment Work or a Notice of Intention to Hold must be filed each calendar year following the calendar year in which the Claim/site was located.

ALL CLAIMS LISTED ON A SINGLE AFFIDAVIT MUST BE CONTIGUOUS.

1. State of Arizona, County of Yavapai SS:
 2. I. (Name) Bryant Bass
 3. Reside at (Address) 8815 W. Keim Dr
City Glendale, County Maricopa, State AZ, Zip 85305

being duly sworn, deposes and says that he/she is a citizen of the United States, more than eighteen years of age, that all of the facts set forth in this affidavit/notice, subject to the provisions and penalties of 18 USC 1001 pertaining to the filing of false, fictitious, or fraudulent statements with the United States, are true and correct according to the best of my knowledge, information and belief.

4. Owner's Name and Address (If not shown in items 1-3 above) CHECK HERE IF THIS IS A CHANGE OF ADDRESS
Wayne Peters
5335 W. Vernon Ave
Phoenix, AZ 85035

5. That I am personally acquainted with the mining claim(s). The work and improvements were made by and at the expense of the owner(s) of said claim(s). Said contiguous group of claims, listed on the reverse side of this document, are situated in the Rich Hill Mining District, Yavapai County, Arizona

6. That between the dates starting at 12 o'clock noon on September 1, 19 93 and ending at 12 o'clock noon on September 1, 19 94 at least \$ 600.00 dollars worth of work and improvements were done and performed upon said claim(s) or upon one or more of a contiguous group of claims for the benefit of all, or wholly or partly outside of a contiguous group of claims for the benefit of all, not including the location work.

7. That the following persons were employed to perform the work and improvements described herein: Wayne Peters
Brenner Peters Bryant Bass

8. That the work and improvements performed were: Made 7 Trips To Claims During
Assessment Year 1993 - 1994. Continued Exploration Work By Enlargening
Trench. Repaired Roads To Claims Where Needed

SEAL 9. Dated 11-4-94, Signature Bryant Bass

SUBSCRIBED AND SWORN TO before me, a Notary Public, this 4th day of NOV 1994
 by Bryant Bass
 Notary Public [Signature]
 MY COMMISSION EXPIRES 1-17-96

This form is for the purpose of complying with the laws of the United States Department of the Interior, Bureau of Land Management and the State of Arizona pertaining to assessment work and/or a notice of intention to hold. 30 USC 28, 43 CFR 3833.2, ARS 27-208. Subject to Paperwork Reduction Act and Privacy Act statements available at the BLM AZ State Office. The form is not copyrighted. It may be reproduced without restriction.

For BLM Use Only

RECEIVED
 BLM AZ STATE OFFICE
 DEC 5 2 44 PM '94

BOOK 2930 PAGE 8

ENTERED IN COMPUTER
 12-6-94

STRIKED IN 1982

If the claims/sites have consecutive BLM #'s and are in the same Township, Range and Section(s) they may be listed as follows:

SAMPLE 1-10

A MC 19640-49

Dkt/Pg # 1025/1-10 (or)

4N

20W 36

RECORDING # 9106173-82

CLAIM/SITE NAME	SERIAL NUMBER	Dkt/Pg or Recording # of ORIGINAL LOCATION NOTICE!	TWN SHP	RNG	SEC(S)
1. <i>Rendezvous</i>	A MC 73137	<i>Book 964 Page 381</i>	<i>10N</i>	<i>4W</i>	<i>29</i>
2. <i>Yellow Jacket</i>	A MC 73138	<i>964 Page 382</i>	<i>10N</i>	<i>4W</i>	<i>29</i>
3. <i>Last Chance</i>	A MC 73139	<i>964 Page 383</i>	<i>10N</i>	<i>4W</i>	<i>29</i>
4.	A MC				
5.	A MC				
6.	A MC				
7.	A MC				
8.	A MC				
9.	A MC				
10.	A MC				
11.	A MC				
12.	A MC				
13.	A MC				
14.	A MC				
15.	A MC				
16.	A MC				
17.	A MC				
18.	A MC				
19.	A MC				
20.	A MC				
21.	A MC				
22.	A MC				
23.	A MC				
24.	A MC				
25.	A MC				
26.	A MC				
27.	A MC				
28.	A MC				
29.	A MC				
30.	A MC				

FILE WITH: Bureau of Land Management, 3707 North 7th Street, P. O. Box 16563, Phoenix, Arizona 85011 and the respective county recorder, ON OR BEFORE DECEMBER 30th (NOT THE 31st). BLM REQUIRES A \$5.00 NONREFUNDABLE SERVICE CHARGE FOR EACH MINING CLAIM, MILL SITE OR TUNNEL SITE. ANNUAL FILINGS THAT ARE NOT ACCOMPANIED BY PROPER SERVICE CHARGES WILL BE RETURNED WITHOUT FURTHER ACTION BY BLM.

UNITED STATES
DEPARTMENT OF THE INTERIOR
BUREAU OF LAND MANAGEMENT

RECEIPT AND ACCOUNTING ADVICE

NO. **2103283** 04

WG/AZ 12/05/94

Subject: AFFIDAVITS OF ASSESSMENT WORK (3)
Applicant: 3 19 42

OK
15.00

WAYNE PETERS
5335 W. VERNON AVE
PHOENIX AZ. 85035

Remitter: SAME CC
272-8714

Assignor:

LEASE MANAGEMENT DATA NEW UPDATE PAYMENT

ORIGINAL SERIAL NO.	ASG.	TYPE	ST.	CTY.	FUND SYMBOL	ACRES/UNITS	RATE
AMD 73137, ET AL							

AMOUNT	ANV. DATE	EXP. DATE	BILL CYC.	S/C	DISTRICT	NEXT BILL	MISC. DATA	U of M	ACTUAL UNITS

ASSIGNMENT SERIAL NO.	ASG.	TYPE	ST.	CTY.	FUND SYMBOL	ACRES/UNITS	RATE

AMOUNT	ANV. DATE	EXP. DATE	BILL CYC.	S/C	DISTRICT	NEXT BILL	MISC. DATA	U of M	ACTUAL UNITS

APPLY REMITTANCE

ACTION	FUND SYMBOL	CTY.	AMOUNT
FILING FEE			
RENTAL			
UNEARNED			
REFUND			
TOTAL			
AMOUNT DUE			

Remarks: 73137 - 73139

BY: _____ DATE: _____

Lease in Escrow?
 KGS?
 Auto Escalates?
 Auto Renew?

Of Interest?
 Operating Rights?
 Operator
 Bond Filed?

FOR MMS USE ONLY

BILLEE NUMBER	FOREST REFUGE
OCS SECTION	
CODE	

UNITED STATES
DEPARTMENT OF THE INTERIOR
BUREAU OF LAND MANAGEMENT

FORM APPROVED
OMB NO. 1004-0114 #13
Expires: May 31, 1996

CERTIFICATION OF EXEMPTION FROM PAYMENT OF RENTAL FEE

SEE INSTRUCTIONS ON FLAP

This small miners exemption is filed for the assessment year beginning at noon on September 1, 1993, and ending at noon on September 1, 1994.

The undersigned owner(s) of the mining claim listed below hereby certify under penalty of 18 U.S.C. 1001 and 43 U.S.C. 1212 that:

I/We own ten or fewer mining claims/sites located and maintained in the United States of America.

I/We have a total of less than ten acres of unreclaimed surface disturbance on the claims/sites resulting from exploration or mining activities.

The ten or fewer mining claims listed below are operated under a Notice, Plan of Operations, Special Use Permit, or other State or local permit, as described in the regulations at 43 CFR 3833.1-6, issued by: BLM Phoenix RA

and the serial number or other designation of such Notice, Plan of Operations, or Permit is: AZA-25854

Please check the appropriate box indicating production or exploration that applies to your claims, and complete the production information if that applies.

I/We have produced from the mining claims/sites listed below more than \$1,500 and less than \$800,000 in gross revenues of a mineral commodity(ies) during the above assessment year that are subject to the General Mining Law of 1872, as amended; the Act of October 5, 1992; and regulations at 43 CFR 3833.1-6 and 3850.

COMMODITY(IES)	GROSS DOLLAR VALUE PRODUCED

I/We have or will perform exploration work upon the lode and/or placer claims listed below that meets the requirements of the General Mining Law of 1872, as amended; the Act of October 5, 1992; and the regulations at 43 CFR 3833.1-6 and 3850. Such work will be described on our affidavit of labor.

The lode and/or placer claims for which the above exemption from payment of the rental fees is made are:

CLAIM NAME	BLM RECORDATION SERIAL NUMBER	COUNTY	RECORDATION BOOK	PAGE
Rendezvous	AMC-73137	Yavapai	964	381
Yellow Jacket	AMC-73138	Yavapai	964	382
Last Chance	AMC-73139	Yavapai	964	383

RECEIVED
B.L.M. AZ STATE OFFICE
AUG 2 3 35 PM '93
PHOENIX, ARIZONA

ENTERED IN COMPUTER

8-4-93 *ep*

The owner(s) of the above lode and/or placer claims are:

NAME	ADDRESS	STATE	ZIP CODE
Wayne Peters	5335 W. Vernon Ave Phoenix,	AZ	85035

This exemption is filed by the above listed owner(s) in the State of Arizona for this assessment year.

I/We understand and acknowledge that pursuant to 43 U.S.C. 1212 and 18 U.S.C. 1001, the filing of a false, fictitious, or fraudulent document with the Bureau of Land Management may result in a fine of up to \$10,000, a prison term not to exceed five years, or both.

Subscribed and sworn to before me this 2 day of Aug, 1993. [SEAL]

Wayne Peters
(Owner's Name - Please Print)

Wayne Peters
(Owner's Signature)

Joshley
(Notary Public)

1-17-96
(Date Commission Expires)

Subscribed and sworn to before me this _____ day of _____, 199____. [SEAL]

(Owner's Name - Please Print)

(Owner's Signature)

(Notary Public)

(Date Commission Expires)

Subscribed and sworn to before me this _____ day of _____, 199____. [SEAL]

(Owner's Name - Please Print)

(Owner's Signature)

(Notary Public)

(Date Commission Expires)

Subscribed and sworn to before me this _____ day of _____, 199____. [SEAL]

(Owner's Name - Please Print)

(Owner's Signature)

(Notary Public)

(Date Commission Expires)

Subscribed and sworn to before me this _____ day of _____, 199____. [SEAL]

(Owner's Name - Please Print)

(Owner's Signature)

(Notary Public)

(Date Commission Expires)

UNITED STATES
DEPARTMENT OF THE INTERIOR
BUREAU OF LAND MANAGEMENT

Bob
DB
73137
FORM APPROVED
OMB NO. 1004-0114
Expires: May 31, 1996 #13

CERTIFICATION OF EXEMPTION FROM PAYMENT OF RENTAL FEE

SEE INSTRUCTIONS ON FLAP

This small miners exemption is filed for the assessment year beginning at noon on September 1, 1992, and ending at noon on September 1, 1993.

The undersigned owner(s) of the mining claim listed below hereby certify under penalty of 18 U.S.C. 1001 and 43 U.S.C. 1212 that:

I/We own ten or fewer mining claims/sites located and maintained in the United States of America.

I/We have a total of less than ten acres of unreclaimed surface disturbance on the claims/sites resulting from exploration or mining activities.

The ten or fewer mining claims listed below are operated under a Notice, Plan of Operations, Special Use Permit, or other State or local permit, as described in the regulations at 43 CFR 3833.1-6, issued by: BLM Phoenix RA

and the serial number or other designation of such Notice, Plan of Operations, or Permit is: AZA-25854

Please check the appropriate box indicating production or exploration that applies to your claims, and complete the production information if that applies.

- I/We have produced from the mining claims/sites listed below more than \$1,500 and less than \$800,000 in gross revenues of a mineral commodity(ies) during the above assessment year that are subject to the General Mining Law of 1872, as amended; the Act of October 5, 1992; and regulations at 43 CFR 3833.1-6 and 3850.

COMMODITY(IES)	GROSS DOLLAR VALUE PRODUCED

I/We have or will perform exploration work upon the lode and/or placer claims listed below that meets the requirements of the General Mining Law of 1872, as amended; the Act of October 5, 1992; and the regulations at 43 CFR 3833.1-6 and 3850. Such work will be described on our affidavit of labor.

The lode and/or placer claims for which the above exemption from payment of the rental fees is made are:

CLAIM NAME	BLM RECORDATION SERIAL NUMBER	COUNTY	RECORDATION BOOK	PAGE
Rendezvous	AMC-73137	Yavapai	964	381
Yellow Jacket	AMC-73138	Yavapai	964	382
Last Chance	AMC-73139	Yavapai	964	383

RECEIVED
B.L.M. AZ STATE OFFICE
Aug 2 3 35 PM '93
PHOENIX, ARIZONA

ENTERED IN COMPUTER

8-4-93 lji

The owner(s) of the above lode and/or placer claims are:

NAME	ADDRESS	STATE	ZIP CODE
Wayne Peters	5335 West VERNON AVE Phoenix	AZ	85035

This exemption is filed by the above listed owner(s) in the State of Arizona for this assessment year.

I/We understand and acknowledge that pursuant to 43 U.S.C. 1212 and 18 U.S.C. 1001, the filing of a false, fictitious, or fraudulent document with the Bureau of Land Management may result in a fine of up to \$10,000, a prison term not to exceed five years, or both.

Subscribed and sworn to before me this 2 day of Aug, 1993. [SEAL]

Wayne Peters
(Owner's Name - Please Print)

[Signature]
(Notary Public)

Wayne Peters
(Owner's Signature)

1-17-93
(Date Commission Expires)

Subscribed and sworn to before me this _____ day of _____, 199____. [SEAL]

(Owner's Name - Please Print)

(Notary Public)

(Owner's Signature)

(Date Commission Expires)

Subscribed and sworn to before me this _____ day of _____, 199____. [SEAL]

(Owner's Name - Please Print)

(Notary Public)

(Owner's Signature)

(Date Commission Expires)

Subscribed and sworn to before me this _____ day of _____, 199____. [SEAL]

(Owner's Name - Please Print)

(Notary Public)

(Owner's Signature)

(Date Commission Expires)

Subscribed and sworn to before me this _____ day of _____, 199____. [SEAL]

(Owner's Name - Please Print)

(Notary Public)

(Owner's Signature)

(Date Commission Expires)



INSTRUMENT # 9351079
 OFFICIAL RECORDS OF
 YAVAPAI COUNTY
 MARGO W. CARSON
 REQUEST OF:

WAYNE PETERS
 DATE: 10/12/93 TIME: 15:00
 FEE: 5.00 SC: 4.00 PT: 1.00
 BOOK 2709 PAGE 830 PAGES: 002

INDEXED &
 MICROFILMED

5
 /
 /
 /
 /

Return Document to:

Wayne Peters
5335 W. Vernon Ave
Phoenix, AZ 85035

For BLM Use Only

AZ-3850-1 (July 1992)

73137
 ep

Telephone # (602)-272-8714

AFFIDAVIT OF PERFORMANCE OF ANNUAL WORK

Also fill in ITEMS 1 through 9 and the reverse side of this document.

CHECK
 ONE

NOTICE OF INTENTION TO HOLD

I intend to hold the claim(s) /site(s) listed on the reverse side of this document for the calendar year 19___. Also fill in ITEMS 1 through 4 and ITEM 9.

NOTICES OF INTENTION TO HOLD ARE FOR MILL SITES AND TUNNEL SITES OR FOR MINING CLAIMS WHEN ASSESSMENT WORK HAS NOT BEEN DONE, REGARDLESS OF WHETHER THE ANNUAL ASSESSMENT HAS BEEN SUSPENDED, DEFERRED, OR NOT YET ACCRUED. THE FILING OF A NOTICE OF INTENTION TO HOLD SHALL NOT RELIEVE THE OWNER OF COMPLYING WITH FEDERAL AND STATE LAWS PERTAINING TO THE PERFORMANCE OF ANNUAL ASSESSMENT WORK. NOTICES OF INTENTION TO HOLD FOR MILL SITES OR TUNNEL SITES NEED NOT BE COUNTY RECORDED. FOR MINING CLAIMS THE FORM FILED WITH BLM MUST BE IDENTICAL TO THE ONE THAT WAS OR WILL BE FILED WITH THE COUNTY.

Evidence of Annual Assessment Work or a Notice of Intention to Hold must be filed each calendar year following the calendar year in which the Claim/site was located.

ALL CLAIMS LISTED ON A SINGLE AFFIDAVIT MUST BE CONTIGUOUS.

1. State of Arizona, County of Yavapai SS:
2. I, (Name) Bryant Bass
3. Reside at (Address) 8815 W. Keim Dr
 City Glendale, County Maricopa, State AZ, Zip 85305

being duly sworn, deposes and says that he/she is a citizen of the United States, more than eighteen years of age, that all of the facts set forth in this affidavit/notice, subject to the provisions and penalties of 18 USC 1001 pertaining to the filing of false, fictitious, or fraudulent statements with the United States, are true and correct according to the best of my knowledge, information and belief.

4. Owner's Name and Address (If not shown in items 1-3 above) CHECK HERE IF THIS IS A CHANGE OF ADDRESS
Wayne Peters
5335 W. Vernon Ave
Phoenix, AZ 85035

5. That I am personally acquainted with the mining claim(s). The work and improvements were made by and at the expense of the owner(s) of said claim(s). Said contiguous group of claims, listed on the reverse side of this document, are situated in the Rich Hill Mining District, Yavapai County, Arizona

6. That between the dates starting at 12 o'clock noon on September 1, 1992 and ending at 12 o'clock noon on September 1, 1993 at least \$ 600.00 dollars worth of work and improvements were done and performed upon said claim(s) or upon one or more of a contiguous group of claims for the benefit of all, or wholly or partly outside of a contiguous group of claims for the benefit of all, not including the location work.

7. That the following persons were employed to perform the work and improvements described herein: Wayne Peters
Brenner Peters Bryant Bass

8. That the work and improvements performed were: Made 5 Trips To Claims During
Assessment Year 1992-1993, Repaired Road To Claims
In Several Places, Started Trench For Exploration Work

9. Dated 10-1-93, Signature Bryant Bass

SUBSCRIBED AND SWORN TO before me, a Notary Public, this 1 day of OCT 1993

by Wayne Peters

Notary Public J. McKinley

MY COMMISSION EXPIRES 1-17-96

SEAL

This form is for the purpose of complying with the laws of the United States Department of the Interior, Bureau of Land Management and the State of Arizona pertaining to assessment work and/or a notice of intention to hold. 30 USC 28, 43 CFR 3833.2, ARS 27-208. Subject to Paperwork Reduction Act and Privacy Act statements available at the BLM AZ State Office. The form is not copyrighted. It may be reproduced without restriction.

For BLM Use Only
 RECEIVED
 BLM AZ STATE OFFICE
 NOV 29 2 57 PM '93
 Exemption on File

If the claims/sites have consecutive BLM #'s and are in the same Township, Range and Section(s) they may be listed as follows:

SAMPLE 1-10 A MC 19640-49 Dkt/Pg # 1025/1-10 (or) 4N 20W 36
 RECORDING # 9106173-82

CLAIMS/SITE NAME	SERIAL NUMBER	Dkt/Pg or Recording # of ORIGINAL LOCATION NOTICEI	TWN SHP	RNG	SEC(S)
1. <u>Rendezvous</u>	A MC <u>73137</u>	<u>Book 964 Page 381</u>	<u>10N</u>	<u>4W</u>	<u>29</u>
2. <u>Yellow Jacket</u>	A MC <u>73138</u>	<u>964 Page 382</u>	<u>10N</u>	<u>4W</u>	<u>29</u>
3. <u>Last Chance</u>	A MC <u>73139</u>	<u>964 Page 383</u>	<u>10N</u>	<u>4W</u>	<u>29</u>
4. _____	A MC _____	_____	_____	_____	_____
5. _____	A MC _____	_____	_____	_____	_____
6. _____	A MC _____	_____	_____	_____	_____
7. _____	A MC _____	_____	_____	_____	_____
8. _____	A MC _____	_____	_____	_____	_____
9. _____	A MC _____	_____	_____	_____	_____
10. _____	A MC _____	_____	_____	_____	_____
11. _____	A MC _____	_____	_____	_____	_____
12. _____	A MC _____	_____	_____	_____	_____
13. _____	A MC _____	_____	_____	_____	_____
14. _____	A MC _____	_____	_____	_____	_____
15. _____	A MC _____	_____	_____	_____	_____
16. _____	A MC _____	_____	_____	_____	_____
17. _____	A MC _____	_____	_____	_____	_____
18. _____	A MC _____	_____	_____	_____	_____
19. _____	A MC _____	_____	_____	_____	_____
20. _____	A MC _____	_____	_____	_____	_____
21. _____	A MC _____	_____	_____	_____	_____
22. _____	A MC _____	_____	_____	_____	_____
23. _____	A MC _____	_____	_____	_____	_____
24. _____	A MC _____	_____	_____	_____	_____
25. _____	A MC _____	_____	_____	_____	_____
26. _____	A MC _____	_____	_____	_____	_____
27. _____	A MC _____	_____	_____	_____	_____
28. _____	A MC _____	_____	_____	_____	_____
29. _____	A MC _____	_____	_____	_____	_____
30. _____	A MC _____	_____	_____	_____	_____

FILE WITH: Bureau of Land Management, 3707 North 7th Street, P. O. Box 16563, Phoenix, Arizona 85011 and the respective county recorder, ON OR BEFORE DECEMBER 30th (NOT THE 31st). BLM REQUIRES A \$5.00 NONREFUNDABLE SERVICE CHARGE FOR EACH MINING CLAIM, MILL SITE OR TUNNEL SITE. ANNUAL FILINGS THAT ARE NOT ACCOMPANIED BY PROPER SERVICE CHARGES WILL BE RETURNED WITHOUT FURTHER ACTION BY BLM.

UNITED STATES
DEPARTMENT OF THE INTERIOR
BUREAU OF LAND MANAGEMENT

RECEIPT AND ACCOUNTING ADVICE

NO. 1975936 04

WB/AZ 11/29/93

Subject: AFFIDAVITE OF ASSESSMENT WORK (3) 1 22 12 15.00

Applicant:
WAYNE PETERS
5335 W. VERNON AVE.
PHOENIX AZ. 85035

Remitter: SAME CASH
272-8714

Assignor:

LEASE MANAGEMENT DATA NEW UPDATE PAYMENT

ORIGINAL SERIAL NO.	ASG.	TYPE	ST.	CTY.	FUND SYMBOL	ACRES/UNITS	RATE
AMC 73137, ET AL							

AMOUNT	ANV. DATE	EXP. DATE	BILL CYC.	S/C	DISTRICT	NEXT BILL	MISC. DATA	U of M	ACTUAL UNITS

ASSIGNMENT SERIAL NO.	ASG.	TYPE	ST.	CTY.	FUND SYMBOL	ACRES/UNITS	RATE

AMOUNT	ANV. DATE	EXP. DATE	BILL CYC.	S/C	DISTRICT	NEXT BILL	MISC. DATA	U of M	ACTUAL UNITS

APPLY REMITTANCE

ACTION	FUND SYMBOL	CTY.	AMOUNT
FILING FEE			
RENTAL			
UNEARNED			
REFUND			
TOTAL			
AMOUNT DUE			

Remarks:

BY: _____ DATE: _____

Lease in Escrow?
 KGS? Of Interest?
 Auto Escalates? Operating Rights?
 Auto Renew? Operator
 Bond Filed?

FOR MMS USE ONLY

BILLEE	FOREST REFUGE
NUMBER	
OCS SECTION	
CODE	

RECEIVED
BLM AZ STATE OFFICE

73137
SR
4

United States Department of the Interior Bureau of Land Management
**AFFIDAVIT OF PERFORMANCE OF ANNUAL WORK
AND/OR NOTICE OF INTENTION TO HOLD**
(ALL CLAIMS LISTED ON A SINGLE AFFIDAVIT MUST BE CONTIGUOUS)

Evidence of Annual Assessment Work or a Notice of Intention to Hold must be filed each calendar year following the calendar year in which the claim/site was located.

FOR AN AFFIDAVIT OF LABOR, FILL IN ALL ITEMS EXCEPT ITEM 5. FOR A NOTICE OF INTENTION TO HOLD, FILL IN ONLY ITEMS 1 THROUGH 5 AND ITEM 10. NOTICES OF INTENTION TO HOLD FOR MILL SITES OR TUNNEL SITES DO NOT NEED TO BE COUNTY RECORDED OR NOTARIZED. FOR MINING CLAIMS THE FORM FILED WITH BLM MUST BE IDENTICAL TO THE ONE THAT WAS OR WILL BE FILED WITH THE COUNTY. **FILE ON OR BEFORE DECEMBER 30th (NOT THE 31st).** WHEN FILING, **BLM REQUIRES A \$5.00 NONREFUNDABLE SERVICE CHARGE FOR EACH MINING CLAIM, MILL SITE OR TUNNEL SITE.**

1. State of Arizona, County of Yavapai ss:
2. I, (Name) Bryant Bass
3. Reside at (Address) 8815 West Keim Dr.
City Glendale, County Maricopa, State AZ, Zip 85305

being duly sworn, deposes and says that he/she is a citizen of the United States, more than eighteen years of age, that all of the facts set forth in this affidavit/notice, subject to the provisions and penalties of 18 USC 1001 pertaining to the filing of false, fictitious, or fraudulent statements with the United States, are true and correct according to the best of my knowledge, information and belief.

4. Owner's Name and Address (if not shown above) CHECK HERE IF THIS IS A CHANGE OF ADDRESS

5. NOTE, THIS ITEM SHOULD ONLY BE FILLED IN IF THIS IS A NOTICE OF INTENTION TO HOLD. NOTICES OF INTENTION TO HOLD ARE FOR MILL SITES AND TUNNEL SITES OR FOR MINING CLAIMS WHEN ASSESSMENT WORK HAS NOT BEEN DONE, REGARDLESS OF WHETHER THE ANNUAL ASSESSMENT HAS BEEN SUSPENDED, DEFERRED, OR NOT YET ACCRUED. THE FILING OF A NOTICE OF INTENTION TO HOLD SHALL NOT RELIEVE THE OWNER OF COMPLYING WITH FEDERAL AND STATE LAWS PERTAINING TO THE PERFORMANCE OF ANNUAL ASSESSMENT WORK.

I intend to hold the claim(s)/site(s) listed on the reverse side of this document for the calendar year 19_____.

6. That I am personally acquainted with the mining claim(s). The work and improvements were made by and at the expense of the owner(s) of said claim(s). Said contiguous group of claims listed on the reverse side of this document are situated in the Rich Hill Mining District, Yavapai County, Arizona, the location of which is recorded in the office of the County Recorder of said County in: Book(s) 964
Page(s) 381 382 383
Notice of location is posted in Section(s) # 29
Township(s) 10 North, Range(s) 4 West, GSR Meridian

7. That between the dates starting at 12 o'clock noon on September 1, 19 91 and ending at 12 o'clock noon on September 1, 19 92 at least \$ 300.00 dollars worth of work and improvements were done and performed upon said claim(s) or upon one or more of a contiguous group of claims for the benefit of all, or wholly or partly outside of a contiguous group of claims for the benefit of all, not including the location work.

8. That the following persons were employed to perform the work and improvements described herein: Wayne Peters
Brennen Peters

9. That the work and improvements performed were: Made Trip To Claimer From Phoenix AZ. on August 8 1992. Had To Repair Several Places on Road Leading To Claimer In Order To Get There. Cleaved up AND Levelled Area Used For Storage AND OverNight Stay

10. Dated 11-9-92, Signature Bryant Bass
SUBSCRIBED AND SWORN TO before me, a Notary Public, this 9 day of Nov 19 92
by Bryant Bass MY COMMISSION EXPIRES 1-17-96 Notary Public Inclusey

This form is for the purpose of complying with the laws of the United States and the State of Arizona pertaining to assessment work and/or a notice of intention to hold. 30 USC 28, 43 CFR 3833.2, ARS 27-208. Subject to Paperwork Reduction Act and Privacy Act statements available at the BLM AZ State Office. The form is not copyrighted. It may be reproduced without restriction.

NAME (FOR CLAIM / SITE GROUPS)

SERIAL NUMBERS:

_____ A MC _____ Through A MC _____
 _____ A MC _____ Through A MC _____
 _____ A MC _____ Through A MC _____

OR LISTED INDIVIDUALLY AS FOLLOWS:

CLAIM / SITE NAME	SERIAL NUMBER	CLAIM / SITE NAME	SERIAL NUMBER
1. <i>Rendezvous</i> ✓	A MC 73137		31. A MC
2. <i>Yellow Jacket</i> ✓	A MC 73138		32. A MC
3. <i>Last Chance</i> ✓	A MC 73139		33. A MC
4.	A MC		34. A MC
5.	A MC		35. A MC
6.	A MC		36. A MC
7.	A MC		37. A MC
8.	A MC		38. A MC
9.	A MC		39. A MC
10.	A MC		40. A MC
11.	A MC		41. A MC
12.	A MC		42. A MC
13.	A MC		43. A MC
14.	A MC		44. A MC
15.	A MC		45. A MC
16.	A MC		46. A MC
17.	A MC		47. A MC
18.	A MC		48. A MC
19.	A MC		49. A MC
20.	A MC		50. A MC
21.	A MC		51. A MC
22.	A MC		52. A MC
23.	A MC		53. A MC
24.	A MC		54. A MC
25.	A MC		55. A MC
26.	A MC		56. A MC
27.	A MC		57. A MC
28.	A MC		58. A MC
29.	A MC		59. A MC
30.	A MC		60. A MC

FILE WITH: Bureau of Land Management, 3707 North 7th Street, P.O. Box 16563, Phoenix, Arizona 85011

When recorded, mail to:

Wayne Peters
5335 W. Vernon Ave
Phx, Az 85035

INDEXED &
MICROFILMED



INSTRUMENT # 9249060
OF PUBLIC RECORDS OF
YAVAPAI COUNTY
PATSY C. JENNEY
REQUEST OF:

WAYNE PETERS
DATE: 11/12/92 TIME: 11:30
FEE: 5.00 SC: 4.00 PT: 1.00
BOOK 2556 PAGE 446 PAGES: 003

MAP	\$4
PCL	\$5
	\$1
	\$12

CAPTION HEADING: AFFIDAVIT OF PERFORMANCE OF ANNUAL ASSESSMENT

DO NOT REMOVE
THIS IS PART OF THE OFFICIAL DOCUMENT

RECEIVED
BLM AZ STATE OFFICE
DEC 1 9 07 AM '92
PHOENIX, ARIZONA

BOOK 2556 PAGE 446

300A

UNITED STATES
DEPARTMENT OF THE INTERIOR
BUREAU OF LAND MANAGEMENT

RECEIPT AND ACCOUNTING ADVICE

NO. 1950875 04

WG/AZ

12/01/92

Subject: AFFIDAVITS OF ASSESSMENT WORK (9) ✓ 2 2 12 45.00

Applicant: BRYANT BASS
C/O WAYNE PETERS
5335 W VERNON
PHOENIX AZ 85035

SAME CK# 5744

Ok eji

Remitter:


Assignor:

LEASE MANAGEMENT DATA									
<input type="checkbox"/> NEW <input type="checkbox"/> UPDATE <input type="checkbox"/> PAYMENT									
ORIGINAL SERIAL NO.	ASG.	TYPE	ST.	CTY.	FUND SYMBOL			ACRES/UNITS	RATE
AMC 73137, ET AL									
AMOUNT	ANV. DATE	EXP. DATE	BILL CYC.	S/C	DISTRICT	NEXT BILL	MISC. DATA	U of M	ACTUAL UNITS
ASSIGNMENT SERIAL NO.	ASG.	TYPE	ST.	CTY.	FUND SYMBOL			ACRES/UNITS	RATE
AMOUNT	ANV. DATE	EXP. DATE	BILL CYC.	S/C	DISTRICT	NEXT BILL	MISC. DATA	U of M	ACTUAL UNITS

APPLY REMITTANCE				Remarks: <i>ACK. CP</i>
ACTION	FUND SYMBOL	CTY.	AMOUNT	
FILING FEE				
RENTAL				
UNEARNED				
REFUND				
TOTAL				
AMOUNT DUE				
BY: _____ DATE: _____				

<input type="checkbox"/> Lease in Escrow?	<input type="checkbox"/> KGS?	<input type="checkbox"/> Auto Escalates?	<input type="checkbox"/> Auto Renew?	Of Interest?	Operating Rights?	Operator	Bond Filed?
FOR MMS USE ONLY							
BILLEE				FOREST REFUGE			
NUMBER							
OCS SECTION							
CODE							

73137
TD
bj



RECEIVED
BLM AZ STATE OFFICE
NOV 10 3 58 PM '91
PHOENIX, ARIZONA

989	FF
5	FF
MAP	\$4
PCL	\$5
	\$1
\$15	

WAYNE PETERS
35 W VERNON AVE
DENIX, AZ 85035

INDEXED &
MICROFILMED

RUSH

United States Department of the Interior Bureau of Land Management
**AFFIDAVIT OF PERFORMANCE OF ANNUAL WORK
AND/OR NOTICE OF INTENTION TO HOLD**
(ALL CLAIMS LISTED ON A SINGLE AFFIDAVIT MUST BE CONTIGUOUS)

Evidence of Annual Assessment Work or a Notice of Intention to Hold must be filed each calendar year following the calendar year in which the claim/site was located.

FOR AN AFFIDAVIT OF LABOR, FILL IN ALL ITEMS EXCEPT ITEM 5. FOR A NOTICE OF INTENTION TO HOLD, FILL IN ONLY ITEMS 1 THROUGH 5 AND ITEM 10. NOTICES OF INTENTION TO HOLD FOR MILL SITES OR TUNNEL SITES DO NOT NEED TO BE COUNTY RECORDED OR NOTARIZED. FOR MINING CLAIMS THE FORM FILED WITH BLM MUST BE IDENTICAL TO THE ONE THAT WAS OR WILL BE FILED WITH THE COUNTY. FILE ON OR BEFORE DECEMBER 30th (NOT THE 31st). WHEN FILING, BLM REQUIRES A \$5.00 NONREFUNDABLE SERVICE CHARGE FOR EACH MINING CLAIM, MILL SITE OR TUNNEL SITE.

1. State of Arizona, County of Yavapai ss:
2. I, (Name) Bryant Bass
3. Reside at (Address) 8815 West Keim Dr.
City Glendale, County Maricopa, State AZ, Zip 85305

being duly sworn, deposes and says that he/she is a citizen of the United States, more than eighteen years of age, that all of the facts set forth in this affidavit/notice, subject to the provisions and penalties of 18 USC 1001 pertaining to the filing of false, fictitious, or fraudulent statements with the United States, are true and correct according to the best of my knowledge, information and belief.

4. Owner's Name and Address (if not shown above) CHECK HERE IF THIS IS A CHANGE OF ADDRESS
Wayne Peters
5335 West Vernon Ave
Phoenix, Arizona 85035

5. NOTE, THIS ITEM SHOULD ONLY BE FILLED IN IF THIS IS A NOTICE OF INTENTION TO HOLD. NOTICES OF INTENTION TO HOLD ARE FOR MILL SITES AND TUNNEL SITES OR FOR MINING CLAIMS WHEN ASSESSMENT WORK HAS NOT BEEN DONE, REGARDLESS OF WHETHER THE ANNUAL ASSESSMENT HAS BEEN SUSPENDED, DEFERRED, OR NOT YET ACCRUED. THE FILING OF A NOTICE OF INTENTION TO HOLD SHALL NOT RELIEVE THE OWNER OF COMPLYING WITH FEDERAL AND STATE LAWS PERTAINING TO THE PERFORMANCE OF ANNUAL ASSESSMENT WORK.

I intend to hold the claim(s)/site(s) listed on the reverse side of this document for the calendar year 19_____.

6. That I am personally acquainted with the mining claim(s). The work and improvements were made by and at the expense of the owner(s) of said claim(s). Said contiguous group of claims listed on the reverse side of this document are situated in the Rich Hill Mining District, Yavapai County, Arizona, the location of which is recorded in the office of the County Recorder of said County in: Book(s) 964
Page(s) 381 382 383
Notice of location is posted in Section(s) # 29
Township(s) 10 North, Range(s) 4 West, GSR Meridian

7. That between the dates starting at 12 o'clock noon on September 1, 1990 and ending at 12 o'clock noon on September 1, 1991 at least \$ 500.00 dollars worth of work and improvements were done and performed upon said claim(s) or upon one or more of a contiguous group of claims for the benefit of all, or wholly or partly outside of a contiguous group of claims for the benefit of all, not including the location work.

8. That the following persons were employed to perform the work and improvements described herein: Wayne Peters
Brenner Peters Robert Stevens Bryant Bass

9. That the work and improvements performed were: Made 6 Trips To Claims From Phoenix AZ,
Repaired Parts of Road That Rain Washed Out, Worked 6 Days With
At Least Three Men Working Each Day

SEAL

10. Dated 11-6-91, Signature Bryant Bass
SUBSCRIBED AND SWORN TO before me, a Notary Public, this 6th day of November 1991
by BRYANT BASS MY COMMISSION EXPIRES 1-18-92, Notary Public Juchley

This form is for the purpose of complying with the laws of the United States and the State of Arizona pertaining to assessment work and/or a notice of intention to hold. 30 USC 28, 43 CFR 3833.2, ARS 27-208. Subject to Paperwork Reduction Act and Privacy Act statements available at the BLM AZ State Office. The form is not copyrighted. It may be reproduced without restriction.

NAME (FOR CLAIM / SITE GROUPS)

SERIAL NUMBERS:

_____ A MC _____ Through A MC _____

_____ A MC _____ Through A MC _____

_____ A MC _____ Through A MC _____

OR LISTED INDIVIDUALLY AS FOLLOWS:

CLAIM/SITE NAME	SERIAL NUMBER	CLAIM/SITE NAME	SERIAL NUMBER
1. <i>Rendezvous</i>	A MC 73137	31.	A MC
2. <i>Yellow Jacket</i>	A MC 73138	32.	A MC
3. <i>Last Chance</i>	A MC 73139	33.	A MC
4.	A MC	34.	A MC
5.	A MC	35.	A MC
6.	A MC	36.	A MC
7.	A MC	37.	A MC
8.	A MC	38.	A MC
9.	A MC	39.	A MC
10.	A MC	40.	A MC
11.	A MC	41.	A MC
12.	A MC	42.	A MC
13.	A MC	43.	A MC
14.	A MC	44.	A MC
15.	A MC	45.	A MC
16.	A MC	46.	A MC
17.	A MC	47.	A MC
18.	A MC	48.	A MC
19.	A MC	49.	A MC
20.	A MC	50.	A MC
21.	A MC	51.	A MC
22.	A MC	52.	A MC
23.	A MC	53.	A MC
24.	A MC	54.	A MC
25.	A MC	55.	A MC
26.	A MC	56.	A MC
27.	A MC	57.	A MC
28.	A MC	58.	A MC
29.	XXXX A MC	59.	A MC
30.	XXXX A MC	60.	A MC

FILE WITH: Bureau of Land Management, 3707 North 7th Street, P.O. Box 16563, Phoenix, Arizona 85011

INDEXED & MICROFILMED

7313736

RECORDED YAVAPAI COUNTY ARIZONA

INSTRUMENT # 9045121
 OFFICIAL RECORDS OF
 YAVAPAI COUNTY
 PATSY C. JENNEY
 REQUEST OF:
 WAYNE PETERS
 DATE: 11/23/90 TIME: 11:30
 FEE: 5.00 SC: 4.00 PT: 1.00
 BOOK 2308 PAGE 229 PAGES: 002

AZ-3850-1 (August 1989)
OMB No. 1004-0114
Expires: May 31, 1991

RECEIVED
BLM STATE OFFICE
DEC 6 2 00 PM '90
PHOENIX, ARIZONA

United States Department of the Interior Bureau of Land Management
**AFFIDAVIT OF PERFORMANCE OF ANNUAL WORK
AND/OR NOTICE OF INTENTION TO HOLD**
(ALL CLAIMS LISTED ON A SINGLE AFFIDAVIT MUST BE CONTIGUOUS)

Evidence of Annual Assessment Work or a Notice of Intention to Hold must be filed each calendar year following the calendar year in which the claim/site was located.

FOR AN AFFIDAVIT OF LABOR, FILL IN ALL ITEMS EXCEPT ITEM 5. FOR A NOTICE OF INTENTION TO HOLD, FILL IN ONLY ITEMS 1 THROUGH 5 AND ITEM 10. NOTICES OF INTENTION TO HOLD FOR MILL SITES OR TUNNEL SITES DO NOT NEED TO BE COUNTY RECORDED OR NOTARIZED. FOR MINING CLAIMS THE FORM FILED WITH BLM MUST BE IDENTICAL TO THE ONE THAT WAS FILED WITH THE COUNTY. FILE ON OR BEFORE DECEMBER 30th (NOT THE 31st). WHEN FILING, BLM REQUIRES A \$5.00 NONREFUNDABLE SERVICE CHARGE FOR EACH MINING CLAIM, MILL SITE OR TUNNEL SITE.

BOOK	FEE
MAP	\$5
PCL	\$4
or	\$5
	\$1
	\$15

1. State of Arizona, County of Yavapai ss:
 2. I, (Name) Robert L. Stevens
 3. Reside at (Address) 6512 West Villa Rita Dr.
Glendale, County Maricopa, State AZ, Zip 85308

being duly sworn, deposes and says that he/she is a citizen of the United States, more than eighteen years of age, that all of the facts set forth in this affidavit/notice, subject to the provisions and penalties of 18 USC 1001 pertaining to the filing of false, fictitious, or fraudulent statements with the United States, are true and correct according to the best of my knowledge, information and belief.

4. Owner's Name and Address (if not shown above) CHECK HERE IF THIS IS A CHANGE OF ADDRESS
Wayne Peters
5335 West Vernon Ave.
Phoenix, Arizona 85035

5. NOTE, THIS ITEM SHOULD ONLY BE FILLED IN IF THIS IS A NOTICE OF INTENTION TO HOLD. NOTICES OF INTENTION TO HOLD ARE FOR MILL SITES AND TUNNEL SITES OR FOR MINING CLAIMS WHEN ASSESSMENT WORK HAS NOT BEEN DONE, REGARDLESS OF WHETHER THE ANNUAL ASSESSMENT HAS BEEN SUSPENDED, DEFERRED, OR NOT YET ACCRUED. THE FILING OF A NOTICE OF INTENTION TO HOLD SHALL NOT RELIEVE THE OWNER OF COMPLYING WITH FEDERAL AND STATE LAWS PERTAINING TO THE PERFORMANCE OF ANNUAL ASSESSMENT WORK.

I intend to hold the claim(s)/site(s) listed on the reverse side of this document for the calendar year 19_____.

6. That I am personally acquainted with the mining claim(s). The work and improvements were made by and at the expense of the owner(s) of said claim(s). Said contiguous group of claims listed on the reverse side of this document are situated in the Rich Hill Mining District, Yavapai County, Arizona, the location of which is recorded in the office of the County Recorder of said County in: Book(s) 964
Page(s) 381 382 383
Notice of location is posted in Section(s) # 29
Township(s) 10 North, Range(s) 4 West, GSR Meridian

7. That between the dates starting at 12 o'clock noon on September 1, 19 89 and ending at 12 o'clock noon on September 1, 19 90 at least \$ 500.00 dollars worth of work and improvements were done and performed upon said claim(s) or upon one or more of a contiguous group of claims for the benefit of all, or wholly or partly outside of a contiguous group of claims for the benefit of all, not including the location work.

8. That the following persons were employed to perform the work and improvements described herein: Wayne Peters
Brenner Peter Robert Stevens

9. That the work and improvements performed were: Made 8 Trips To Claims From Phoenix, Arizona and Worked a Total of 9 Days. Worked on Repairing Road Where Needed.

SEAL

10. Dated 11-19-1990, Signature Robert L. Stevens
SUBSCRIBED AND SWORN TO before me, a Notary Public, this 19th day of NOV 19 90
by Robert L. Stevens MY COMMISSION EXPIRES 1-18-92, Notary Public [Signature]

This form is for the purpose of complying with the laws of the United States and the State of Arizona pertaining to assessment work and/or a notice of intention to hold. 30 USC 28, 43 CFR 3833.2, ARS 27-208. Subject to Paperwork Reduction Act and Privacy Act statements available at the BLM AZ State Office. The form is not copyrighted. It may be reproduced without restriction.

BOOK 2308 PAGE 229

Free pd

NAME (FOR CLAIM / SITE GROUPS)

SERIAL NUMBERS:

A MC _____ Through A MC _____

A MC _____ Through A MC _____

A MC _____ Through A MC _____

OR LISTED INDIVIDUALLY AS FOLLOWS:

CLAIM/SITE NAME	SERIAL NUMBER	CLAIM/SITE NAME	SERIAL NUMBER
1. <i>Rendezvous</i>	A MC 73137		A MC
2. <i>Yellow Jacket</i>	A MC 73138		A MC
3. <i>Last Chance</i>	A MC 73139		A MC
4.	A MC		A MC
5.	A MC		A MC
6.	A MC		A MC
7.	A MC		A MC
8.	A MC		A MC
9.	A MC		A MC
10.	A MC		A MC
11.	A MC		A MC
12.	A MC		A MC
13.	A MC		A MC
14.	A MC		A MC
15.	A MC		A MC
16.	A MC		A MC
17.	A MC		A MC
18.	A MC		A MC
19.	A MC		A MC
20.	A MC		A MC
21.	A MC		A MC
22.	A MC		A MC
23.	A MC		A MC
24.	A MC		A MC
25.	A MC		A MC
26.	A MC		A MC
27.	A MC		A MC
28.	A MC		A MC
29.	A MC		A MC
30.	A MC		A MC

FILE WITH: Bureau of Land Management, 3707 North 7th Street, P.O. Box 16563, Phoenix, Arizona 85011

UNITED STATES
DEPARTMENT OF THE INTERIOR
BUREAU OF LAND MANAGEMENT

RECEIPT AND ACCOUNTING ADVICE

NO. 1663216 04

SM/AZ 12/06/90

Subject: AFFIDAVITS OF ASSESSMENT WORK (9)

2 16 12 45.00

Applicant: BRIGHT STAR MINING INC.
5335 W. VERNON AVE.
PHOENIX, AZ 85035

Remitter: SAME - CK #1031
938-3626

Assignor:

LEASE MANAGEMENT DATA										
<input type="checkbox"/> NEW <input type="checkbox"/> UPDATE <input type="checkbox"/> PAYMENT										
ORIGINAL SERIAL NO.	ASG.	TYPE	ST.	CTY.	FUND SYMBOL			ACRES/UNITS	RATE	
AMC 294375, ET AL										
AMOUNT	ANV. DATE	EXP. DATE	BILL CYC.	S/C	DISTRICT	NEXT BILL	MISC. DATA	U of M	ACTUAL UNITS	
ASSIGNMENT SERIAL NO.	ASG.	TYPE	ST.	CTY.	FUND SYMBOL			ACRES/UNITS	RATE	
AMOUNT	ANV. DATE	EXP. DATE	BILL CYC.	S/C	DISTRICT	NEXT BILL	MISC. DATA	U of M	ACTUAL UNITS	

APPLY REMITTANCE			
ACTION	FUND SYMBOL	CTY.	AMOUNT
FILING FEE			
RENTAL			
UNEARNED			
REFUND			
TOTAL			
AMOUNT DUE			

Remarks:

Acknowledged sign

BY: _____ DATE: _____

Lease in Escrow?
 KGS?
 Auto Escalates?
 Auto Renew?

Of Interest?
 Operating Rights?
 Operator
 Bond Filed?

FOR MMS USE ONLY

BILLEE		FOREST REFUGE
NUMBER		
OCS SECTION		
CODE		

73137
4



INSTRUMENT # 8943510
OFFICIAL RECORDS OF
YAVAPAI COUNTY
PATSY C. JENNEY
REQUEST OF:

WAYNE PETERS
DATE: 11/22/89 TIME: 10:30
FEE: 5.00 SC: 4.00 PT:
BOOK 2202 PAGE 332 PAGES: 002

INDEXED &
MICROFILMED

AZ-3850-1 (August 1989)
OMB No. 1004-0114
Expires: May 31, 1991

9 | 1 | P | 4 | Co | 5 | St
Bk | Map | Pcl

United States Department of the Interior Bureau of Land Management
**AFFIDAVIT OF PERFORMANCE OF ANNUAL WORK
AND/OR NOTICE OF INTENTION TO HOLD**
(ALL CLAIMS LISTED ON A SINGLE AFFIDAVIT MUST BE CONTIGUOUS)

Evidence of Annual Assessment Work or a Notice of Intention to Hold must be filed each calendar year following the calendar year in which the claim/site was located.

FOR AN AFFIDAVIT OF LABOR, FILL IN ALL ITEMS EXCEPT ITEM 5. FOR A NOTICE OF INTENTION TO HOLD, FILL IN ONLY ITEMS 1 THROUGH 5 AND ITEM 10. NOTICES OF INTENTION TO HOLD FOR MILL SITES OR TUNNEL SITES DO NOT NEED TO BE COUNTY RECORDED OR NOTARIZED. FOR MINING CLAIMS THE FORM FILED WITH BLM MUST BE IDENTICAL TO THE ONE THAT WAS OR WILL BE FILED WITH THE COUNTY. FILE ON OR BEFORE DECEMBER 30th (NOT THE 31st). WHEN FILING, BLM REQUIRES A \$5.00 NONREFUNDABLE SERVICE CHARGE FOR EACH MINING CLAIM, MILL SITE OR TUNNEL SITE.

1. State of Arizona, County of Yavapai ss:
2. I. (Name) Robert L. Stevens
3. Reside at (Address) 6512 West Villa Rita Dr.
City Glendale, County Maricopa, State AZ, Zip 85308

being duly sworn, deposes and says that he/she is a citizen of the United States, more than eighteen years of age, that all of the facts set forth in this affidavit/notice, subject to the provisions and penalties of 18 USC 1001 pertaining to the filing of false, fictitious, or fraudulent statements with the United States, are true and correct according to the best of my knowledge, information and belief.

4. Owner's Name and Address (if not shown above) CHECK HERE IF THIS IS A CHANGE OF ADDRESS
Wayne Peters
5335 West Vernon Ave
Phoenix, Arizona 85035

5. NOTE, THIS ITEM SHOULD ONLY BE FILLED IN IF THIS IS A NOTICE OF INTENTION TO HOLD. NOTICES OF INTENTION TO HOLD ARE FOR MILL SITES AND TUNNEL SITES OR FOR MINING CLAIMS WHEN ASSESSMENT WORK HAS NOT BEEN DONE, REGARDLESS OF WHETHER THE ANNUAL ASSESSMENT HAS BEEN SUSPENDED, DEFERRED, OR NOT YET ACCRUED. THE FILING OF A NOTICE OF INTENTION TO HOLD SHALL NOT RELIEVE THE OWNER OF COMPLYING WITH FEDERAL AND STATE LAWS PERTAINING TO THE PERFORMANCE OF ANNUAL ASSESSMENT WORK.

I intend to hold the claim(s)/site(s) listed on the reverse side of this document for the calendar year 19 89.

6. That I am personally acquainted with the mining claim(s). The work and improvements were made by and at the expense of the owner(s) of said claim(s). Said contiguous group of claims listed on the reverse side of this document are situated in the Rich Hill Mining District, Yavapai County, Arizona, the location of which is recorded in the office of the County Recorder of said County in: Book(s) 964
Page(s) 381 382 383
Notice of location is posted in Section(s) # 29
Township(s) 10 North, Range(s) 4 West GSR Meridian

7. That between the dates starting at 12 o'clock noon on September 1, 19 88 and ending at 12 o'clock noon on September 1, 19 89 at least \$ 500.00 dollars worth of work and improvements were done and performed upon said claim(s) or upon one or more of a contiguous group of claims for the benefit of all, or wholly or partly outside of a contiguous group of claims for the benefit of all, not including the location work.

8. That the following persons were employed to perform the work and improvements described herein: Wayne Peters
Brennen Peters Robert Stevens

9. That the work and improvements performed were: Made 6 Trips To Mining Claims From Phoenix, Arizona And Worked A Total of 6 Days. Repaired Roads To Claims Using TD-18 Dozer. Took Sampler For Assay Test

10. Dated 11-16-89, Signature Robert L Stevens
SUBSCRIBED AND SWORN TO before me, a Notary Public, this 16th day of Nov 19 89
by Robert L. Stevens MY COMMISSION EXPIRES 1-18-92, Notary Public [Signature]

This form is for the purpose of complying with the laws of the United States and the State of Arizona pertaining to assessment work and/or a notice of intention to hold. 30 USC 28, 43 CFR 3833.2, ARS 27-208. Subject to Paperwork Reduction Act and Privacy Act statements available at the BLM AZ State Office. The form is not copyrighted. It may be reproduced without restriction.

ME (FOR CLAIM / SITE GROUPS)

SERIAL NUMBERS: 1988 DEC 14 PM 12:40

PHOENIX, ARIZONA

A MC _____ Through A MC _____
A MC _____ Through A MC _____
A MC _____ Through A MC _____

LISTED INDIVIDUALLY AS FOLLOWS:

CLAIM/SITE NAME	SERIAL NUMBER	CLAIM/SITE NAME	SERIAL NUMBER
Rendezvous ✓	A MC 73137 31		A MC
Yellow Jacket ✓	A MC 73138 32		A MC
Last Chance ✓	A MC 73139 33		A MC
	A MC 34		A MC
	A MC 35		A MC
	A MC 36		A MC
	A MC 37		A MC
	A MC 38		A MC
	A MC 39		A MC
	A MC 40		A MC
	A MC 41		A MC
	A MC 42		A MC
	A MC 43		A MC
	A MC 44		A MC
	A MC 45		A MC
	A MC 46		A MC
	A MC 47		A MC
	A MC 48		A MC
	A MC 49		A MC
	A MC 50		A MC
	A MC 51		A MC
	A MC 52		A MC
	A MC 53		A MC
	A MC 54		A MC
	A MC 55		A MC
	A MC 56		A MC
	A MC 57		A MC
	A MC 58		A MC
	A MC 59		A MC
	A MC 60		A MC

WITH: Bureau of Land Management, 3707 North 7th Street, P.O. Box 16563, Phoenix, Arizona 85011

UNITED STATES
DEPARTMENT OF THE INTERIOR
BUREAU OF LAND MANAGEMENT

RECEIPT AND ACCOUNTING ADVICE

NO. 1692995

02
OK
4500

Subject: AFFIDAVITS OF LABOR (9)

SGM/AZ 12-14-89 0 28 12

Applicant: BRIGHT STAR MINING, INC.
6512 W. VILLA RITA
GLENDALE, AZ 85308

Remitter: SAME - CK #1009
938-3626

Assignor:

LEASE MANAGEMENT DATA									
<input type="checkbox"/> NEW <input type="checkbox"/> UPDATE <input type="checkbox"/> PAYMENT									
ORIGINAL SERIAL NO.	ASG.	TYPE	ST.	CTY.	FUND SYMBOL			ACRES/UNITS	RATE
AMC 294-375, ET AL.									

AMOUNT	ANV. DATE	EXP. DATE	BILL CYC.	S/C	DISTRICT	NEXT BILL	MISC. DATA	U of M	ACTUAL UNITS

ASSIGNMENT SERIAL NO.	ASG.	TYPE	ST.	CTY.	FUND SYMBOL			ACRES/UNITS	RATE

AMOUNT	ANV. DATE	EXP. DATE	BILL CYC.	S/C	DISTRICT	NEXT BILL	MISC. DATA	U of M	ACTUAL UNITS

APPLY REMITTANCE			
ACTION	FUND SYMBOL	CTY.	AMOUNT
FILING FEE			
RENTAL			
UNEARNED			
REFUND			
TOTAL			
AMOUNT DUE			

Remarks:

Acknowledged sgm

BY: _____ DATE: _____

Lease in Escrow?
 KGS?
 Auto Escalates?
 Auto Renew?

Of Interest?
 Operating Rights?
 Operator
 Bond Filed?

FOR MMS USE ONLY

BILLEE		FOREST REFUGE
NUMBER		
OCS SECTION		
CODE		

STATE OF ARIZONA, } ss. I
County of _____
In Docket No. _____
When recorded mail to:



INSTRUMENT # 8843582
OFFICIAL RECORDS
YAVAPAI COUNTY
PATSY C. JENNEY
REQUEST OF:
WAYNE PETERS
DATE: 11/25/88 TIME: 11:30
FEE: 5.00
BOOK 2099 PAGE 944 PAGES: 001

nd recorded _____ M.
request of _____
County Recorder _____ Bk _____
Deputy Recorder _____
Map _____ Pcl _____
Fee: \$ _____ Co. _____ St _____
73137
cd

Wayne Peters
5335 West Vernon Ave
Phoenix, Arizona 85035

AFFIDAVIT OF PERFORMANCE OF ANNUAL WORK

State of Arizona }
County of Yavapai } ss

RECEIVED
A.L.M. AZ STATE OFFICE
PHOENIX, ARIZONA
DEC 2 11 53 AM '88

1. Thomas P. Kelley
Name
Box 4133 Cave Creek Stage
Address
Phoenix, Arizona 85020
City State Zip

being duly sworn according to law deposes and says that they are a citizen of the United States more than eighteen years of age and that all of the facts set forth in this affidavit are true and correct according to the best of their knowledge, information and belief.

2. That they are personally acquainted with the mining claim named Last Chance
B.L.M. #A-MC 73139 situate in the Rich Hill Mining District,
Yavapai County, Arizona, the location of which is recorded in the office of
the County Recorder of that County in Book 964, Page 383. Notice of
location is posted in Section #29, Township #10 North, Range #4 West, G&SRB&M.

3. That between the dates of September 1, 1987 and August 31, 1988
at least Five Hundred Dollars (\$ 500.00)
dollars worth of work and improvements were done and performed upon this claim not including
location work.

4. The work and improvements were made by and at the expense of Wayne Peters,
owners of the mine for the
purpose of complying with the laws of the United States pertaining to assessments or annual work.

5. Brennen Peters Helped With The Labor But Was Not Employed By
The Owner
were the names of the persons employed by the owner who labored to do the work and improvements.

6. The work and improvements done were Made 4 Trips To Claim From Phoenix, Arizona.
Worked A Total of 6 Days Using TD-18 Dozer To Make Improvements on Road.
Covered Road With Fill In Areas That Was Slick When Wet. Also Removed Rocks
In slide Areas. Owner Has 3 Contiguous Claims. Improvements Also Benefit
The Rendezvous Claim And The Yellow Jacket Claim

Dated 11-16-88 Thomas P. Kelley
Signature

SEAL

Subscribed to and sworn before me, a Notary Public, this 16th day of November,
1988, by Thomas P. Kelley

My Commission expires 1-18-92
J. Charles
Notary Public

STATE OF ARIZONA, } ss. I herel
County of _____ }
In Docket No. _____



INSTRUMENT # 43583
OFFICIAL RECORDS OF
YAVAPAI COUNTY
PATSY C. JENNEY
REQUEST OF:

WAYNE PETERS
DATE: 11/25/88 TIME: 11:30
FEE: 5.00
BOOK 2099 PAGE 945 PAGES: 001

Fee No.:

73137
W

When recorded mail to:

Wayne Peters
5335 West Vernon Ave
Phoenix, Arizona 85035

By _____
Deputy Recorder

Fee \$
P 4 Co 5 L 9
Map Per

AFFIDAVIT OF PERFORMANCE OF ANNUAL WORK

State of Arizona }
County of Yavapai } ss

1. Thomas P. Kelley
Name
Box 4133 Cave Creek Stage
Address
Phoenix, Arizona 85020
City State Zip

RECEIVED
B.L.M. AT STATE OFFICE
PHOENIX, ARIZONA
DEC 2 11 53 AM '88

being duly sworn according to law deposes and says that they are a citizen of the United States more than eighteen years of age and that all of the facts set forth in this affidavit are true and correct according to the best of their knowledge, information and belief.

- That they are personally acquainted with the mining claim named Yellow Jacket B.L.M. # A-MC 73138 ✓ situate in the Rich Hill Mining District, Yavapai County, Arizona, the location of which is recorded in the office of the County Recorder of that County in Book 964, Page 382. Notice of location is posted in Section # 29, Township # 10 North, Range # 4 West, G&SRB&M.
- That between the dates of September 1, 1987 and August 31, 1988 at least Five Hundred Dollars (\$ 500.00) dollars worth of work and improvements were done and performed upon this claim not including location work.
- The work and improvements were made by and at the expense of Wayne Peters, owners of the mine for the purpose of complying with the laws of the United States pertaining to assessments or annual work.
- Brennen Peters Helped With The Labor But Was Not Employed By The Owner were the names of the persons employed by the owner who labored to do the work and improvements.
- The work and improvements done were Made 4 Trips To Claim From Phoenix, Arizona. Worked A Total of 6 Days Using TD-18 Dozer To Make Improvements on Road. Covered Road with Fill In Areas That was Slick When Wet. Also Removed Rocks In Slide Areas. Owner Has 3 Contiguous Claims. Improvements Also Benefit The Rendezvous Claim and The Last Chance Claim

Dated 11-16-88 Thomas P. Kelley
Signature

SEAL

BOOK 2099 PAGE 945

Subscribed to and sworn before me, a Notary Public, this 16th day of November, 1988, by Thomas P. Kelley

My Commission expires 1-18-92
Justine
Notary Public

STATE OF ARIZONA, } ss. I he
County of _____
In Docket No. _____

RECORDED YAVAPAI COUNTY ARIZONA

INSTRUMENT # 8E 381
OFFICIAL RECORD OF
YAVAPAI COUNTY
PATSY C. JENNEY
REQUEST OF:
WAYNE PETERS
DATE: 11/25/88 TIME: 11:30
FEE: 5.00
BOOK 2099 PAGE 943 PAGES: 001

recorded _____ M.
request of _____
73137
CD
Recorder P 4 L C 5
Fee: \$
Map Pct

When recorded mail to:
Wayne Peters
5335 West Vernon Ave
Phoenix, Arizona 85035

By _____ Deputy Recorder

AFFIDAVIT OF PERFORMANCE OF ANNUAL WORK

State of Arizona }
County of Yavapai } ss

RECEIVED
B.L.M. AZ STATE OFFICE
DEC 2 11 58 AM '88
PHOENIX, ARIZONA

1. Thomas P. Kelley
Name
Box 4133 Cave Creek Stage
Address
Phoenix, Arizona 85020
City State Zip

being duly sworn according to law deposes and says that they are a citizen of the United States more than eighteen years of age and that all of the facts set forth in this affidavit are true and correct according to the best of their knowledge, information and belief.

- That they are personally acquainted with the mining claim named Rendezvous B.L.M. # A-MC 73137 situate in the Rich Hill Mining District, Yavapai County, Arizona, the location of which is recorded in the office of the County Recorder of that County in Book 964, Page 381. Notice of location is posted in Section #29, Township #10 North, Range #4 West, G&SRB&M.
- That between the dates of September 1, 1987 and August 31, 1988 at least Five Hundred Dollars (\$ 500.00) dollars worth of work and improvements were done and performed upon this claim not including location work.
- The work and improvements were made by and at the expense of Wayne Peters, owners of the mine for the purpose of complying with the laws of the United States pertaining to assessments or annual work.
- Brennen Peters Helped With The Labor But Was Not Employed By The Owner were the names of the persons employed by the owner who labored to do the work and improvements.
- The work and improvements done were Made 4 Trips To Claims From Phoenix, Arizona. Worked A Total of 6 Days Using TD-18 Dozer To Make Improvements on Road Covered Road with Fill In Areas That was slick when wet. Also Removed Rock In slide Areas. Owner has 3 contiguous Claims Improvements Also Benefit The Yellow Jacket Claim and The Last Chance Claim

Dated 11-16-88 Thomas P. Kelley
Signature

SEAL

Subscribed to and sworn before me, a Notary Public, this 16th day of November, 1988, by Thomas P. Kelley

My Commission expires 1-18-92 J. [Signature]
Notary Public

BOOK 2099 PAGE 943

STATE OF ARIZONA, } ss. I certify that the within in:

County of _____

Book No. _____, Page _____



INSTRUMENT # 8740461
OFFICIAL RECORDS OF
YAVAPAI COUNTY
PATSY C. JENNEY
REQUEST OF:

WAYNE PETERS
DATE: 10/09/87 TIME: 11:15
FEE: 5.00
BOOK 1980 PAGE 975 PAGES: 001

RUSH

When recorded mail to:
Wayne Peters
5335 West Vernon Ave.
Phoenix, Arizona 85035

INDEXED &
MICROFILMED

By _____

Deputy Recorder
\$ 5 P 4 Co
Bk Map

AFFIDAVIT OF PERFORMANCE OF ANNUAL WORK

State of Arizona }
County of Yavapai } ss

RECEIVED
BLM. DISTRICT OFFICE
PHOENIX, ARIZONA
Nov 4 12 33 PM '87

1. Thomas P. Kelley
Name
Box 4133 Cave Creek Stage
Address
Phoenix, Arizona 85020
City State Zip

being duly sworn according to law deposes and says that they are a citizen of the United States more than eighteen years of age and that all of the facts set forth in this affidavit are true and correct according to the best of their knowledge, information and belief.

2. That they are personally acquainted with the mining claim named Rendezvous B.L.M. # A-MC 73137 situate in the Rich Hill Mining District, Yavapai County, Arizona, the location of which is recorded in the office of the County Recorder of that County in Book 964, Page 381; Notice of location is posted in Section # 29, Township # 10 North, Range # 4 West, G&SRB&M.

3. That between the dates of September 1, 1986 and August 31, 1987 at least Three Hundred Dollars (\$ 300.00) dollars worth of work and improvements were done and performed upon this claim not including location work.

4. The work and improvements were made by and at the expense of Wayne Peters, owners of the mine for the purpose of complying with the laws of the United States pertaining to assessments or annual work.

5. Brennen Peters Helped With The Labor But Was Not Employed By The Owner were the names of the persons ~~employed~~ ^{Helped} by the owner who labored to do the work and improvements.

6. The work and improvements done were Made 7 Trips To Claim From Phoenix, Arizona. Worked A Total of 11 Days To Improve Roads In To Claim And Working Area. Used TD-18 Dozer To Make Improvements. Owner Has 3 Contiguous Claims. Improvements Also Benefit The Yellow Jacket Claim And The Last Chance Claim.

Dated 9-28-87 Thomas P. Kelley
Signature

SEAL

Subscribed to and sworn before me, a Notary Public, this 28th day of Sept, 1987, by Thomas P. Kelley

My Commission expires 1-19-88

J. Kelly
Notary Public

BOOK 1980 PAGE 975

STATE OF ARIZONA, } ss. I certify that the within in
County of _____

ROSK No. _____ Page _____ INDEXED & MICROFILMED



73138
INSTRUMENT # 8740462
OFFICIAL RECORDS OF
YAVAPAI COUNTY
PATSY C. JENNEY
REQUEST OF:
WAYNE PETERS
DATE: 10/09/87 TIME: 11:15
FEE: 5.00
BOOK 1980 PAGE 976 PAGES: 001

When recorded mail to:
Wayne Peters
5335 West Vernon Ave
Phoenix, Arizona 85035

Witness m)

By _____

County Recorder	Deputy Recorder	Recorder	Deputy Recorder
\$ 5.10	P 4	St	St

AFFIDAVIT OF PERFORMANCE OF ANNUAL WORK

State of Arizona }
County of Yavapai } ss

RECEIVED
B.L.M. OFFICE
NOV 4 12 33 PM '87
PHOENIX, ARIZONA

1. Thomas P. Kelley
Name
Box 4133 Cave Creek Stage
Address
Phoenix, Arizona 85020
City State Zip

being duly sworn according to law deposes and says that they are a citizen of the United States more than eighteen years of age and that all of the facts set forth in this affidavit are true and correct according to the best of their knowledge, information and belief.

2. That they are personally acquainted with the mining claim named Yellow Jacket B.L.M. # A-MC 73138 situate in the Rich Hill Mining District, Yavapai County, Arizona, the location of which is recorded in the office of the County Recorder of that County in Book 964, Page 382; Notice of location is posted in Section #29, Township #10 North, Range #4 West, G&SRB&M.

3. That between the dates of September 1, 1986 and August 31, 1987 at least Three Hundred Dollars (\$ 300.00) dollars worth of work and improvements were done and performed upon this claim not including location work.

4. The work and improvements were made by and at the expense of Wayne Peters, owners of the mine for the purpose of complying with the laws of the United States pertaining to assessments or annual work.

5. Brennen Peters Helped With The Labor But Was Not Employed By The Owner were the names of the persons Helped employed by the owner who labored to do the work and improvements.

6. The work and improvements done were Made 7 Trips To Claim From Phoenix, Arizona. Worked A Total of 11 Days To Improve Roads In To Claim And Working Area. Used TD-18 Dozer To Make Improvements. Owner Has 3 Contiguous Claims. Improvements Also Benefit The Rendezvous Claim And The Last Chance Claim

Dated 9-28-87 Thomas P. Kelley
Signature

SEAL

Subscribed to and sworn before me, a Notary Public, this 28th day of Sept, 1987, by Thomas P. Kelley

My Commission expires 1-19-88

J. Kelly
Notary Public

BOOK 1980 PAGE 976

STATE OF ARIZONA, } ss. I he certify that the within instru
County of _____ 1:

In Docket No. _____ Page _____

When recorded mail to:
Wayne Peters
5335 West Vernon Ave.
Phoenix, Arizona 85035

Witness my ha



INSTRUMENT # 8740463
OFFICIAL RECORDS OF
YAVAPAI COUNTY
PATSY C. JENNEY
REQUEST OF: 73139
WAYNE PETERS
DATE: 10/09/87 TIME: 11:15
FEE: 5.00
BOOK 1980 PAGE 977 PAGES: 001

County	Recorder	Deputy	Clk	Map	Pcl
	\$ 510				

AFFIDAVIT OF PERFORMANCE OF ANNUAL WORK

State of Arizona }
County of Yavapai } ss

1. Thomas P. Kelley
Name
Box 4133 Cave Creek Stage
Address
Phoenix, Arizona 85020
City State Zip

RECEIVED
BLM DISTRICT OFFICE
NOV 4 12 33 PM '87
PHOENIX, ARIZONA

being duly sworn according to law deposes and says that they are a citizen of the United States more than eighteen years of age and that all of the facts set forth in this affidavit are true and correct according to the best of their knowledge, information and belief.

2. That they are personally acquainted with the mining claim named Last Chance
B.L.M. # AMC 73139 situate in the Rich Hill Mining District,
Yavapai County, Arizona, the location of which is recorded in the office of
the County Recorder of that County in Book 964, Page 383. Notice of
location is posted in Section #29, Township #10 North, Range #4 West, G&SRB&M.

3. That between the dates of September 1, 1986 and August 31, 1987
at least Three Hundred Dollars (\$ 300.00)
dollars worth of work and improvements were done and performed upon this claim not including
location work.

4. The work and improvements were made by and at the expense of Wayne Peters
owners of the mine for the
purpose of complying with the laws of the United States pertaining to assessments or annual work.

5. Brennen Peters Helped With The Labor But Was Not
Employed By The Owner
were the names of the persons employed by the owner who labored to do the work and improvements.

6. The work and improvements done were Made 7 Trips To Claim From Phoenix,
Arizona. Worked A Total of 11 Days To Improve Roads In To Claim
And Working Area. Used TD-18 Dozer To Make Improvements. Owner
Has 3 Contiguous Claims. Improvements Also Benefit The Rendezvous
Claim And The Yellow Jacket Claim

Dated 9-28-87 Thomas P. Kelley
Signature

SEAL

Subscribed to and sworn before me, a Notary Public, this 28th day of Sept.
1987, by Thomas P. Kelley

My Commission expires 1-19-88
J. Kelly
Notary Public

BOOK 1980 PAGE 977

73137

STATE OF ARIZONA, } ss
County of _____
In Docket No. _____



INSTRUMENT # 8642976
OFFICIAL RECORDS OF
YAVAPAI COUNTY
PATSY C. JENNEY
REQUEST OF:

and recorded _____ M.
at the request of _____

Fee No.: COG

WAYNE PETERS
DATE: 11/10/86 TIME: 12:05
FEE: 5.00
BOOK 1874 PAGE 526 PAGES: 001

INDEXED
MICROFILMED
seal.

When recorded mail to:

Wayne Peters
5335 West Vernon Ave.
Phoenix, Arizona 85035

County Recorder	Fee: \$ 5.00
Rec Fee: \$	Co St
Deputy Recorder	

By _____

AFFIDAVIT OF PERFORMANCE OF ANNUAL WORK

State of Arizona }
County of Yavapai } ss

RECEIVED
B.L.M. AZ STATE OFFICE

1. Thomas P. Kelley
Name
Box 4133 Cave Creek Stage
Address
Phoenix, Arizona 85020
City State Zip

NOV 20 1986
7:45 A.M.
PHOENIX, ARIZONA

being duly sworn according to law deposes and says that they are a citizen of the United States more than eighteen years of age and that all of the facts set forth in this affidavit are true and correct according to the best of their knowledge, information and belief.

- That they are personally acquainted with the mining claim named Rendezvous B.L.M. # A-MC 73137 situate in the Rich Hill Mining District, Yavapai County, Arizona, the location of which is recorded in the office of the County Recorder of that County in Book 964, Page 381; Notice of location is posted in Section # 29, Township # 10 North, Range # 4 West, G&SRB&M.
- That between the dates of September 1, 1985 and August 31, 1986 at least Five Hundred Dollars (\$ 500.00) dollars worth of work and improvements were done and performed upon this claim not including location work.
- The work and improvements were made by and at the expense of Wayne Peters, owners of the mine for the purpose of complying with the laws of the United States pertaining to assessments or annual work.
- Brennen Peters AND Thomas P. Kelley Helped With The Labor But Was Not Employed By The Owner were the names of the persons employed by the owner who labored to do the work and improvements.
- The work and improvements done were Made 8 Trips To Claim From Phoenix, Arizona. Worked A Total of 14 Days. Used TD-18 Dozer To Rebuild Part of Road. Owner Has 3 Contiguous Claims. Improvements Also Benefit The Yellow Jacket Mine And The Last Chance Mine

BOOK 1874 PAGE 526

Dated 11-4-86 Thomas P. Kelley
Signature

Subscribed to and sworn before me, a Notary Public, this 4th day of NOV., 19 86, by Thomas P. Kelley

My Commission expires 1-19-88
JmKirkling
Notary Public

SEAL



INSTRUMENT # 8642977
 OFFICIAL RECORD OF
 YAVAPAI COUNTY
 PATSY C. JENNEY
 REQUEST OF:

1 recorded
 M.
 request of

Fee No.:

INDEXED
 MICROFILMED

STATE OF ARIZONA, } ss.
 County of _____
 In Docket No. _____

WAYNE PETERS
 DATE: 11/10/86 TIME: 12:05
 FEE: 5.00
 BOOK 1874 PAGE 527 PAGES: 001

When recorded mail to:
 Wayne Peters
 5335 West Vernon Ave.
 Phoenix, Arizona 85035

County Recorder	5	1	Fee	5
Dept. Recorder			Co	St

AFFIDAVIT OF PERFORMANCE OF ANNUAL WORK

State of Arizona }
 County of Yavapai } ss

RECEIVED
 B.L.M. AZ STATE OFFICE

1. Thomas P. Kelley Name
Box 4133 Cave Creek Stage Address
Phoenix, Arizona 85020 City State Zip

NOV 20 1986

7:45 A.M.
 PHOENIX, ARIZONA

being duly sworn according to law deposes and says that they are a citizen of the United States more than eighteen years of age and that all of the facts set forth in this affidavit are true and correct according to the best of their knowledge, information and belief.

2. That they are personally acquainted with the mining claim named Yellow Jacket B.L.M. # A-MC 73138 situate in the Rich Hill Mining District, Yavapai County, Arizona, the location of which is recorded in the office of the County Recorder of that County in Book 964, Page 382; Notice of location is posted in Section #29, Township #10 North, Range #4 West, G&SRB&M.

3. That between the dates of September 1, 1985 and August 31, 1986 at least Five Hunder Dollars (\$ 500.00) dollars worth of work and improvements were done and performed upon this claim not including location work.

4. The work and improvements were made by and at the expense of Wayne Peters, owners of the mine for the purpose of complying with the laws of the United States pertaining to assessments or annual work.

5. Brennen Peters AND Thomas P. Kelley Helped With The Labor But Was Not Employed By The Owner were the names of the persons ^{Helped} employed by the owner who labored to do the work and improvements.

6. The work and improvements done were Made 8 Trips To Claims From Phoenix, Arizona. Worked A Total of 14 Days. Used TD-18 Dozer To Rebuild Parts of Road. Owner Has 3 Contiguous Claims. Improvements Also Benefit The Rendezvous Mine AND The Last Chance Mine.

Dated 11-4-86 Thomas P. Kelley Signature

SEAL

Subscribed to and sworn before me, a Notary Public, this 4th day of NOV. 1986, by Thomas P. Kelley BOOK 1874 PAGE 527

My Commission expires 1-19-88 J. McKinley Notary Public



STATE OF ARIZONA, } ss. 1
 County of _____ }
 In Docket No. _____

INSTRUMENT # 8642978
 OFFICIAL RECORD OF
 YAVAPAI COUNTY
 PATSY C. JENNEY
 REQUEST OF:
 WAYNE PETERS
 DATE: 11/10/86 TIME: 12:05
 FEE: 5.00
 BOOK 1874 PAGE 528 PAGES: 001

recorded	Fee No.:
M.	
request of	INDEXED
	MICROFILMED
County Recorder	Fee: \$ Co St
Deputy Recorder	

When recorded mail to:
 Wayne Peters
 5335 West Vernon Ave
 Phoenix, Arizona 85035

AFFIDAVIT OF PERFORMANCE OF ANNUAL WORK

State of Arizona }
 County of Yavapai } ss

RECEIVED
 B.L.M. AZ STATE OFFICE
 NOV 20 1986
 7:45 A.M.
 PHOENIX, ARIZONA

1. Thomas P. Kelley Name
Box 4133 Cave Creek Stage Address
Phoenix, Arizona 85020 City State Zip

being duly sworn according to law deposes and says that they are a citizen of the United States more than eighteen years of age and that all of the facts set forth in this affidavit are true and correct according to the best of their knowledge, information and belief.

- That they are personally acquainted with the mining claim named Last Chance B.L.M. # A-MC 73139 situate in the Rich Hill Mining District, Yavapai County, Arizona, the location of which is recorded in the office of the County Recorder of that County in Book 964, Page 383; Notice of location is posted in Section #29, Township #10 North, Range #4 West, G&SRB&M.
- That between the dates of September 1, 1985 and August 31, 1986 at least Five Hundred Dollars (\$ 500.00) dollars worth of work and improvements were done and performed upon this claim not including location work.
- The work and improvements were made by and at the expense of Wayne Peters, owners of the mine for the purpose of complying with the laws of the United States pertaining to assessments or annual work.
- Brennen Peters and Thomas P. Kelley Helped With The Labor But Was Not Employed By The Owner were the names of the persons employed by the owner who labored to do the work and improvements.
- The work and improvements done were Made 8 Trips To Claim From Phoenix, Arizona. Worked A Total of 14 Days. Used TD-18 Dozer To Rebuild Parts of Road. Owner Has 3 Contiguous Claims. Improvements Also Benefit The Rendezvous Mine And The Yellow Jacket Mine.

Dated 11-4-86 Thomas P. Kelley Signature

SEAL

Subscribed to and sworn before me, a Notary Public, this 4th day of Nov. 1986, by Thomas P. Kelley BOOK 1874 PAGE 528

My Commission expires 1-19-88 J. M. Kinley Notary Public

731375C

STATE OF ARIZONA, } ss. by certify that the within instrument was ~~made~~ and recorded
County of _____, 19____, at _____ M.

Fee No.:
Joint Sent to OSC

In Docket No. _____, Page _____

RECORDED YAVAPAI COUNTY ARIZONA

Instrument # **39531**
Recorded Official Records
of Yavapai County, Arizona.

NOV 15 '85 - 10 00 AM
at the request of Wayne Peters
PATSY C. JENNEY, County Recorder Pgs. 1
Deputy Andrew M. Bedon

INDEXED
MICROFILMED
1/2

When recorded mail to:
Wayne Peters
5335 West Vernon Ave
Phoenix, Arizona 85035

AFFIDAVIT OF PERFORMANCE OF ANNUAL WORK

RECEIVED
B.L.M. AZ STATE OFFICE
DEC 09 1985
7:45 A.M.
PHOENIX, ARIZONA

State of Arizona }
County of Yavapai } ss

1. Thomas P. Kelley Name
Box 4133 Cave Creek Stage Address
Phoenix, Arizona 85020 City State Zip

being duly sworn according to law deposes and says that they are a citizen of the United States more than eighteen years of age and that all of the facts set forth in this affidavit are true and correct according to the best of their knowledge, information and belief.

2. That they are personally acquainted with the mining claim named Rendezvous B.L.M. # A-MC 73137 situate in the Rich Hill Mining District, Yavapai County, Arizona, the location of which is recorded in the office of the County Recorder of that County in Book 964, Page 381; Notice of location is posted in Section # 29, Township # 10 North, Range # 4 West, G&SRB&M.

3. That between the dates of September 1, 1984 and August 31, 1985 at least Five Hundred Dollars (\$ 500.00) dollars worth of work and improvements were done and performed upon this claim not including location work.

4. The work and improvements were made by and at the expense of Wayne Peters, owners of the mine for the purpose of complying with the laws of the United States pertaining to assessments or annual work.

5. Brennen Peters AND Thomas P. Kelley Helped With The Labor But Was Not Employed By The Owner were the names of the persons employed by the owner who labored to do the work and improvements. *Helped*

6. The work and improvements done were Made 7 Trips To Claim From Phoenix, Arizona Worked A Total of 12 Days. Repaired Roads To Claim That Was Washed Out. Used TD-18 Dozer To Make Repairs. Owner Has 3 Contiguous Claims. Improvements Also Benefit The Yellow Jacket Mine AND The Last Chance Mine

Dated 11-14-85 Thomas P. Kelley Signature

SEAL

BOOK 1771 PAGE 78

Subscribed to and sworn before me, a Notary Public, this 14th day of November, 1985, by Thomas P. Kelley

My Commission expires My Commission Expires Jan. 19, 1988

Justin [Signature]
Notary Public

STATE OF ARIZONA, } ss. _____ by certify that the within instrument was made and recorded
County of _____, 19____, at _____ M.

Fee No.:

In Docket No. _____ Page _____

Instrument # **39530**
 Recorded Official Records
 of Yavapai County, Arizona.
NOV 15 '85 - 10 00 AM
 at the request of Wayne Peters
 PATSY C. JENNEY, County Recorder Pgs. 1
 Deputy Andrew M. Weedon

INDEXED
MICROFILMED

When recorded mail to:
Wayne Peters
5335 West Vernon Ave
Phoenix, Arizona 85035

Fee: \$

W.P.

AFFIDAVIT OF PERFORMANCE OF ANNUAL WORK

RECEIVED

R.L.M. AZ STATE OFFICE

DEC 09 1985

7:45 A.M.

PHOENIX, ARIZONA

State of Arizona }
County of Yavapai } ss

1. Thomas P. Kelley Name
Box 4133 Cave Creek Stage Address
Phoenix Arizona 85020 City State Zip

being duly sworn according to law deposes and says that they are a citizen of the United States more than eighteen years of age and that all of the facts set forth in this affidavit are true and correct according to the best of their knowledge, information and belief.

- That they are personally acquainted with the mining claim named Yellow Jacket B.L.M. # A-MC 73138 ✓ situate in the Rich Hill Mining District, Yavapai County, Arizona, the location of which is recorded in the office of the County Recorder of that County in Book 964, Page 382. Notice of location is posted in Section # 29, Township # 10 North, Range # 4 West, G&SRB&M.
- That between the dates of September 1, 1984 and August 31, 1985 at least Five Hundred Dollars (\$ 500.00) dollars worth of work and improvements were done and performed upon this claim not including location work.
- The work and improvements were made by and at the expense of Wayne Peters, owners of the mine for the purpose of complying with the laws of the United States pertaining to assessments or annual work.
- Brennen Peters AND Thomas P. Kelley Helped With The Labor But Was Not Employed By The Owner were the names of the persons ^{Helped} employed by the owner who labored to do the work and improvements.
- The work and improvements done were Made 7 Trips To Claim From Phoenix, Arizona. Worked A Total of 12 Days. Repaired Roads To Claim That Was Washed Out. Used TD-18 Dozer To Make Repairs. Owner Has 3 Contiguous Claims. Improvements Also Benefit The Rendezvous Mine And The Last Chance Mine

Dated 11-14-85 Thomas P. Kelley Signature

SEAL

Subscribed to and sworn before me, a Notary Public, this 14th day of November, 1985, by Thomas P. Kelley


BOOK 1771 PAGE 77

My Commission expires My Commission Expires Jan. 19, 1988
[Signature]
Notary Public

STATE OF ARIZONA, } ss. I do hereby certify that the within instrument was filed and recorded
County of _____, 19____, at _____ M.

Fee No.:

In Docket No. _____ Page _____



INDEXED
MICROFILMED

Fee: \$

When recorded mail to:

Wayne Peters
5335 West Vernon Ave
Phoenix, Arizona 85035

52

AFFIDAVIT OF PERFORMANCE OF ANNUAL WORK

State of Arizona }
County of Yavapai } ss

RECEIVED
BLM AZ STATE OFFICE

DEC 09 1985

7:45 A.M.
PHOENIX, ARIZONA

1. Thomas P. Kelley Name
Box 4133 Cave Creek Stage Address
Phoenix, Arizona 85020 City State Zip

being duly sworn according to law deposes and says that they are a citizen of the United States more than eighteen years of age and that all of the facts set forth in this affidavit are true and correct according to the best of their knowledge, information and belief.

2. That they are personally acquainted with the mining claim named Last Chance B.L.M. FA-MC 73139 situate in the Rich Hill Mining District, Yavapai County, Arizona, the location of which is recorded in the office of the County Recorder of that County in Book 964, Page 383. Notice of location is posted in Section #29, Township #10 North, Range #4 West, G&SRB&M.

3. That between the dates of September 1, 1984 and August 31, 1985 at least Five Hundred Dollars (\$500.00) dollars worth of work and improvements were done and performed upon this claim not including location work.

4. The work and improvements were made by and at the expense of Wayne Peters, owners of the mine for the purpose of complying with the laws of the United States pertaining to assessments or annual work.

5. Brennen Peters and Thomas P. Kelley helped with the labor but was not employed by the owner were the names of the persons employed by the owner who labored to do the work and improvements. Helped

6. The work and improvements done were Made 7 Trips To Claim From Phoenix, Arizona. Worked A Total of 12 Days. Repaired Roads To Claim That Was Washed Out. Used TD-18 Dozer To Make Repairs. Owner Has 3 Contiguous Claims. Improvements Also Benefit The Rendezvous Mine, AND The Yellow Jacket Mine

Dated 11-14-85 Thomas P. Kelley Signature

STAMP

BOOK 1771 PAGE 76

Subscribed to and sworn before me, a Notary Public, this 14th day of November, 1985, by Thomas P. Kelley

My Commission expires My Commission Expires Jan. 19, 1988 Jan Kirby Notary Public

73137

STATE OF ARIZONA, } ss. I hereby certify that the within instrument was filed and recorded

Fee No.:

County of _____ 19 _____ at _____ M.

In Docket No. _____, Page _____

RECORDED YAVAPAI COUNTY ARIZONA

Instrument # **36360**
 Recorded Official Records
 of Yavapai County, Arizona.
OCT 17 '84 - 11 00 AM

at the request of Wayne Peters
 PATSY C. JENNEY, County Recorder
 Deputy [Signature]

INDEXED
MICROFILMED

When recorded mail to:
Wayne Peters
5335 West Vernon Ave
Phoenix, Arizona 85035

AFFIDAVIT OF PERFORMANCE OF ANNUAL WORK

State of Arizona }
County of Yavapai } ss

RECEIVED
B.L.M. AZ STATE OFFICE

OCT 30 1984

1. Thomas P. Kelley Name
Box 4133 Cave Creek Stage Address
Phoenix, Arizona 85020 City State Zip

7:45 A.M.
PHOENIX, ARIZONA

being duly sworn according to law deposes and says that they are a citizen of the United States more than eighteen years of age and that all of the facts set forth in this affidavit are true and correct according to the best of their knowledge, information and belief.

2. That they are personally acquainted with the mining claim named Rendezvous
B.L.M. # A-MC 73137 situate in the Rich Hill Mining District,
Yavapai County, Arizona, the location of which is recorded in the office of
 the County Recorder of that County in Book 964, Page 381. Notice of
 location is posted in Section #29, Township #10 North, Range #4 West, G&SRB&M.

3. That between the dates of September 1, 1983 and August 31, 1984
 at least Three Hundred Dollars (\$ 300.00)
 dollars worth of work and improvements were done and performed upon this claim not including
 location work.

4. The work and improvements were made by and at the expense of Wayne Peters
 _____, owners of the mine for the
 purpose of complying with the laws of the United States pertaining to assessments or annual work.

5. NO ONE WAS EMPLOYED BY THE OWNER

 were the names of the persons employed by the owner who labored to do the work and improvements.

6. The work and improvements done were Made 9 Trips To Claims From Phoenix,
Arizona At 170 Miles Per Trip. Worked A Total of 11 Days. Used A T-D
18 Dozer To Keep Roads up And Improve Access To Area. Owner Has
A Total of Three Contiguous Claims. Improvements Also Benefit
The Yellow Jacket Mine and The Last Chance Mine

Dated 15 OCT 84 Thomas P. Kelley

 Signature

SEAL

Subscribed to and sworn before me, a Notary Public, this 15th day of October,
 1984, by Thomas P. Kelley

My Commission expires _____ My Commission Expires Jan. 19, 1988

 Notary Public

BOOK 1670 PAGE 90

STATE OF ARIZONA, } ss. I hereby certify that the within instrument was FILED and recorded Fee No.:
County of _____, 19____ at _____ M.

In Docket No. _____ Page _____

RECORDED YAVAPAI COUNTY ARIZONA

Instrument # **36361**
Recorded Official **36361**
of Yavapai County, Arizona.
OCT 17 '84 - 11 00 AM

at the request of Wayne Peters
PATSY C. TENNEY, County Recorder Pgs. 1
Deputy Judith Weelan Fee: \$
Deputy Recorder **59**

INDEXED
MICROFILMED

When recorded mail to:
Wayne Peters
5335 West Vernon Ave
Phoenix, Arizona 85035

AFFIDAVIT OF PERFORMANCE OF ANNUAL WORK

State of Arizona }
County of Yavapai } ss

RECEIVED
B.L.M. AZ STATE OFFICE

1. Thomas P. Kelley Name OCT 30 1984
Box 4133 Cave Creek Stage 7:45 A.M.
Address PHOENIX, ARIZONA
Phoenix, Arizona 85020
City State Zip

being duly sworn according to law deposes and says that they are a citizen of the United States more than eighteen years of age and that all of the facts set forth in this affidavit are true and correct according to the best of their knowledge, information and belief.

2. That they are personally acquainted with the mining claim named Yellow Jacket
B.L.M. #A-MC 73138 situate in the Rich Hill Mining District,
Yavapai County, Arizona, the location of which is recorded in the office of
the County Recorder of that County in Book 964, Page 382. Notice of
location is posted in Section #29, Township #10 North, Range #4 West, G&SRB&M.

3. That between the dates of September 1, 1983 and August 31, 1984
at least Three Hundred Dollars (\$ 300.⁰⁰)
dollars worth of work and improvements were done and performed upon this claim not including
location work.

4. The work and improvements were made by and at the expense of Wayne Peters
_____, owners of the mine for the
purpose of complying with the laws of the United States pertaining to assessments or annual work.

5. No One Was Employed By The Owner

were the names of the persons employed by the owner who labored to do the work and improvements.

6. The work and improvements done were Made 9 Trips To Claim From Phoenix,
Arizona At 170 Miles Per Trip. Worked A Total of 11 Days. Used 4
T-D 18 Dozer To Keep Roads Up And Improve Access To Area.
Owner Has A Total of Three Contiguous Claims. Improvements
Also Benefit The Rendezvous Mine And The Last Chance Mine

Dated 15 OCT 84 Thomas P. Kelley
Signature

SEAL

Subscribed to and sworn before me, a Notary Public, this 15th day of October,
1984, by Thomas P Kelley

My Commission expires My Commission Expires Jan. 19, 1988
Judith Weelan
Notary Public

STATE OF ARIZONA, } ss. I h | certify that the within instrument was and recorded Fee No.:

County of _____ at _____ M.
In Docket No. _____, Page _____

RECORDED YAVAPAI COUNTY ARIZONA

Instrument # **36362**
Recorded Official Records
of Yavapai County, Arizona.
OCT 17 '84 - 11 00 AM

at the request of Wayne Peters
PATSY C. JENNEY, County Recorder Pgs. 1
Deputy Shirley Weed e: \$ 68
Deputy Recorder

INDEXED
MICROFILMED

When recorded mail to:
Wayne Peters
5335 West Vernon Ave
Phoenix, Arizona 85035

AFFIDAVIT OF PERFORMANCE OF ANNUAL WORK

RECEIVED

B.L.M. AZ STATE OFFICE

State of Arizona }
County of Yavapai } ss

OCT 30 1984

1. Thomas P. Kelley Name 7:45 A.M.
Box 4133 Cave Creek Stage Address PHOENIX, ARIZONA
Phoenix, Arizona 85020 City State Zip

being duly sworn according to law deposes and says that they are a citizen of the United States more than eighteen years of age and that all of the facts set forth in this affidavit are true and correct according to the best of their knowledge, information and belief.

2. That they are personally acquainted with the mining claim named Last Chance
B.L.M. # A-MC 73139N situate in the Rich Hill Mining District,
Yavapai County, Arizona, the location of which is recorded in the office of
the County Recorder of that County in Book 964, Page 383. Notice of
location is posted in Section # 29, Township # 10 North, Range # 4 West, G&SRB&M.

3. That between the dates of September 1, 1983 and August 31, 1984
at least Three Hundred Dollars (\$ 300.00)
dollars worth of work and improvements were done and performed upon this claim not including
location work.

4. The work and improvements were made by and at the expense of Wayne Peters
owners of the mine for the
purpose of complying with the laws of the United States pertaining to assessments or annual work.

5. NO ONE WAS EMPLOYED BY THE OWNER
were the names of the persons employed by the owner who labored to do the work and improvements.

6. The work and improvements done were Made 9 Trips To Claim From Phoenix,
Arizona At 170 Miles Per Trip. Worked A Total of 11 Days. Used A T-D 18 Dozer
To Keep Roads up AND Improve Access To Area. Owner Has A Total of
Three Contiguous Claims. Improvements Also Benefit The Rendezvous
Mine And The Yellow Jacket Mine

Dated 15 OCT 84 Thomas P. Kelley Signature

SEAL

Subscribed to and sworn before me, a Notary Public, this 15th day of October,
1984, by Thomas P. Kelley

My Commission expires My Commission Expires Jan. 19, 1988
BOOK 1670 PAGE 92 Notary Public

73137

STATE OF ARIZONA, } ss.

I hereby certify that the within instrument was filed and recorded 19 at M

Fee No.:

In Docket No. _____ Page - _____

RECORDED YAVAPAI COUNTY ARIZONA

Instrument # **37628**
Recorded Official Records
of Yavapai County, Arizona.

NOV 4 '83-10 00 AM

at the request of Wayne Peters
PATSY C. JENNEY, County Recorder
Deputy Patsy Jenney
Deputy Recorder

bjw

INDEXED
MICROFILM

Fee: \$

68

When recorded mail to:

Wayne Peters
5335 West Vernon Ave
Phoenix, Arizona 85035

AFFIDAVIT OF PERFORMANCE OF ANNUAL WORK

State of Arizona }
County of Yavapai } ss

RECEIVED
B.L.M. AZ STATE OFFICE

NOV 21 1983

1. Thomas P. Kelley Name
Box 4133 Cave Creek Stage Address
Phoenix, Arizona 85020 City State Zip

being duly sworn according to law deposes and says that they are a citizen of the United States more than eighteen years of age and that all of the facts set forth in this affidavit are true and correct according to the best of their knowledge, information and belief.

2. That they are personally acquainted with the mining claim named Rendezvous
B.L.M. # A-MC 73137 situate in the Rich Hill Mining District,
Yavapai County, Arizona, the location of which is recorded in the office of
the County Recorder of that County in Book 964, Page 381. Notice of
location is posted in Section # 29, Township # 10 North, Range # 4 West, G&SRB&M.

3. That between the dates of September 1, 1982 and August 31, 1983
at least Five Hundred Dollars (\$ 500.00)
dollars worth of work and improvements were done and performed upon this claim not including
location work.

4. The work and improvements were made by and at the expense of Wayne Peters
_____, owners of the mine for the
purpose of complying with the laws of the United States pertaining to assessments or annual work.

5. Brennen Peters AND Thomas P. Kelley Helped With The
Labor But Was Not Employed By The Owner
were the names of the persons ~~employed by~~ Helped the owner who labored to do the work and improvements.

6. The work and improvements done were Made 16 Trips To Claim From Phoenix,
Arizona At 170 Miles Per Trip, Worked A Total of 24 Days. Used A
T 10 18 Dozer To Improve Roads And Area Used For Camping. The
Owner Has A Total of Three Contiguous Claims. Improvements
Also Benefit The Yellow Jacket Mine And The Last Chance Mine

Dated 2 November 1983 Thomas P. Kelley Signature **SEAL**

Subscribed to and sworn before me, a Notary Public, this 2nd day of November,
19 83, by Thomas P. Kelley

My Commission expires 31 July 1987 [Signature]
Notary Public
1582 862

STATE OF ARIZONA, } hereby certify that the within instrument is filed and recorded
County of _____, 19____, at _____ M.

Fee No.:

In Docket No. _____, Page _____

RECORDED YAVAPAI COUNTY ARIZONA

Instrument # 27629
Recorded Official Records
of Yavapai County, Arizona.
NOV 4 '83-10 00 AM

at the request of Wayne Peters
PATSY C. JENNEY, County Recorder
Deputy Patsy Jenney

INDEXED
MICROFILMED

Fee: \$

51

When recorded mail to:

Wayne Peters
5335 West Vernon Ave
Phoenix, Arizona 85035

AFFIDAVIT OF PERFORMANCE OF ANNUAL WORK

State of Arizona }
County of Yavapai } ss

RECEIVED
B.L.M. AZ STATE OFFICE
NOV 21 1983

1. Thomas P. Kelley Name
Box 4133 Cave Creek Stage Address
Phoenix, Arizona 85020 City State Zip

7:45 A.M.
PHOENIX, ARIZONA

being duly sworn according to law deposes and says that they are a citizen of the United States more than eighteen years of age and that all of the facts set forth in this affidavit are true and correct according to the best of their knowledge, information and belief.

2. That they are personally acquainted with the mining claim named Yellow Jacket
B.L.M. #A-MC 73138 situate in the Rich Hill Mining District,
Yavapai County, Arizona, the location of which is recorded in the office of
the County Recorder of that County in Book 964, Page 382. Notice of
location is posted in Section #29, Township #10 North, Range #4 West, G&SRB&M.

3. That between the dates of September 1, 1982 and August 31, 1983
at least Five Hundred Dollars (\$ 500.00)
dollars worth of work and improvements were done and performed upon this claim not including
location work.

4. The work and improvements were made by and at the expense of Wayne Peters
owners of the mine for the
purpose of complying with the laws of the United States pertaining to assessments or annual work.

5. Brennen Peters AND Thomas P. Kelley Helped With The
Labor But Was Not Employed By The Owner
were the names of the persons ~~employed~~ ^{Helped} by the owner who labored to do the work and improvements.

6. The work and improvements done were Made 16 Trips To Claim From Phoenix,
Arizona At 170 Miles Per Trip. Worked A Total of 24 Days - Used A TD-18
Dozer To Improve Roads And Area Used For Camping. The Owner
Has A Total of Three Contiguous Claims Improvements Also
Benefit The Rendezvous Mine And The Last Chance Mine

Dated 2 November 1983 Thomas P. Kelley Signature

SEAL

Subscribed to and sworn before me, a Notary Public, this 2nd day of November,
1983, by Thomas P. Kelley

My Commission expires 31 July 1987
[Signature] Notary Public

STATE OF ARIZONA, }
County of _____ } ss.

I hereby certify that the within instrument was filed and recorded _____, 19____, at _____ M.

Fee No.:

In Docket No. _____, Page _____

RECORDED YAVAPAI COUNTY ARIZONA

Instrument # **37630**
Recorded Official Records
of Yavapai County, Arizona.

NOV 4 '83-10 00 AM

at the request of Wayne Peters
PATSY C. JENNEY, County Recorder
Deputy Patsy Jenney

INDEXED
MICROFILMED

Fee: \$

68

When recorded mail to:

Wayne Peters
5335 West Vernon Ave
Phoenix, Arizona 85035

AFFIDAVIT OF PERFORMANCE OF ANNUAL WORK

State of Arizona }
County of Yavapai } ss.

RECEIVED
B.L.M. AZ STATE OFFICE

NOV 21 1983

1. Thomas P. Kelley Name
Box 4133 Cave Creek Stage Address
Phoenix, Arizona 85020 City State Zip

7:45 A.M.
PHOENIX, ARIZONA

being duly sworn according to law deposes and says that they are a citizen of the United States more than eighteen years of age and that all of the facts set forth in this affidavit are true and correct according to the best of their knowledge, information and belief.

2. That they are personally acquainted with the mining claim named Last Chance B.L.M. # A-MC 73139 situate in the Rich Hill Mining District, _____ County, Arizona, the location of which is recorded in the office of the County Recorder of that County in Book 964, Page 383. Notice of location is posted in Section # 29, Township # 10 North, Range # 4 West, G&SRB&M.

3. That between the dates of September 1, 1982 and August 31, 1983 at least Five Hundred Dollars (\$ 500.00) dollars worth of work and improvements were done and performed upon this claim not including location work.

4. The work and improvements were made by and at the expense of Wayne Peters, owners of the mine for the purpose of complying with the laws of the United States pertaining to assessments or annual work.

5. Brennen Peters and Thomas P. Kelley Helped With The Labor But Was Not Employed By The Owner were the names of the persons employed by the owner who labored to do the work and improvements.

6. The work and improvements done were Made 16 Trips To Claim From Phoenix, Arizona At 170 Miles Per Trip. Worked A Total of 24 Days - Used A T D 18 Dozer To Improve Roads And Area Used For Camping. The Owner Has A Total of Three Contiguous Claims - Improvements Also Benefit The Rendezvous Mine And The Yellow Jacket Mine

Dated 2 November 1983 Thomas P. Kelley Signature

SEAL

Subscribed to and sworn before me, a Notary Public, this 2nd day of November, 1983, by Thomas P. Kelley

My Commission expires 31 July 1987


1582 PAGE 864 Notary Public

INDEXED

MICROFILMED

PATSY G. JENNEY, County Recorder
By Nathan Sogard Deputy

When recorded mail to:
Wayne Peters
5335 West Vernon Ave
Phoenix, Arizona 85035

Witness my hand and official seal

By _____
Deputy Recorder

Fee: \$
58

AFFIDAVIT OF PERFORMANCE OF ANNUAL WORK

ARIZONA STATE OFFICE
BU. LAND MANAGEMENT

DEC 14 1982

updated copy

State of Arizona }
County of Yavapai } ss

1. Thomas P. Kelley Name
Box 4133 Cave Creek Stage Address
Phoenix, Arizona City State 85020 Zip

being duly sworn according to law deposes and says that they are a citizen of the United States more than eighteen years of age and that all of the facts set forth in this affidavit are true and correct according to the best of their knowledge, information and belief.

2. That they are personally acquainted with the mining claim named Rendezvous B.L.M. # A-MC 73137 situate in the Rich Hill Mining District, Yavapai County, Arizona, the location of which is recorded in the office of the County Recorder of that County in Book 964, Page 381. Notice of location is posted in Section # 29, Township # 10 North, Range # 4 West, G&SRB&M.

3. That between the dates of September 1, 1981 and August 31, 1982 at least Five Hundred Dollars (\$ 500.00) dollars worth of work and improvements were done and performed upon this claim not including location work.

4. The work and improvements were made by and at the expense of Wayne Peters, owners of the mine for the purpose of complying with the laws of the United States pertaining to assessments or annual work.

5. Brennen Peters AND Thomas P. Kelley Helped With The Labor But Was Not Employed By The Owner were the names of the persons ^{Helped} employed by the owner who labored to do the work and improvements.

6. The work and improvements done were Made 18 Trips To Claim From Phoenix, Arizona At 170 Miles Per Trip - Worked A Total of 30 Days - Improved Roads As Needed - Rebuilt All Claim Monuments And Painted Post - The Owner Has A Total of Three Contiguous Claims - Improvements Also Benefit The Yellow Jacket Mine And The Last Chance Mine

Dated 5 NOV 81 Thomas P. Kelley Signature BOOK 1497 PAGE 55

Subscribed to and sworn before me, a Notary Public, this 5th day of NOVEMBER, 19 82, by THOMAS P. KELLEY

My Commission expires My Commission Expires Apr. 26, 1983
[Signature]
Notary Public

I do hereby certify that the within instrument was filed and recorded at the request of

Wayne Peters

on NOV 10 '82-10 45 AM

o'clock book 1497 Official Records Page 56

Records of Yavapai County, Arizona. WITNESS my hand and official seal the day and year first above written.


INDEXED

MICROFILMED

PATSY C. JENNEY, County Recorder

By Kathleen [Signature] Deputy

Witness my hand and official seal



Fee: \$

58

updated by [Signature]

When recorded mail to:

Wayne Peters
5335 West Vernon Ave
Phoenix, Arizona 85035

AFFIDAVIT OF PERFORMANCE OF ANNUAL WORK

State of Arizona

ARIZONA STATE OFFICE
BU. LAND MANAGEMENT

County of Yavapai } ss

DEC 14 1982

1. Thomas P. Kelley Name
Box 4133 Cave Creek Stage Address
Phoenix, Arizona 85020 City State Zip

7:45 A.M.
PHOENIX, ARIZONA

being duly sworn according to law deposes and says that they are a citizen of the United States more than eighteen years of age and that all of the facts set forth in this affidavit are true and correct according to the best of their knowledge, information and belief.

2. That they are personally acquainted with the mining claim named Yellow Jacket
B.L.M. # A-MC 73138 situate in the Rich Hill Mining District,
Yavapai County, Arizona, the location of which is recorded in the office of
the County Recorder of that County in Book 964, Page 382. Notice of
location is posted in Section #29, Township #10 North, Range #4 West, G&SRB&M.

3. That between the dates of September 1, 1981 and August 31, 1982
at least Five Hundred Dollars (\$ 500.00)
dollars worth of work and improvements were done and performed upon this claim not including
location work.

4. The work and improvements were made by and at the expense of Wayne Peters
_____, owners of the mine for the
purpose of complying with the laws of the United States pertaining to assessments or annual work.

5. Brennen Peters AND Thomas P. Kelley Helped With The Labor
But Was Not Employed By The Owner
were the names of the persons ^{Helped} employed by the owner who labored to do the work and improvements.

6. The work and improvements done were Made 18 Trips To Claim From Phoenix,
Arizona At 170 Miles Per Trip - Worked A Total of 30 Days - Improved
Roads As Needed - Rebuilt All Claim Monuments And Painted
Post - The Owner Has A Total of Three Contiguous Claims -
Improvements Also Benefit The Rendezvous Mine And The
Last Chance Mine

BOOK 1497 PAGE 58

Dated 5 NOV 82 Thomas P. Kelley Signature

Subscribed to and sworn before me, a Notary Public, this 5th day of NOVEMBER, 1982, by Thomas P. Kelley

My Commission expires My Commission Expires Apr. 26, 1983 [Signature] Notary Public

I do hereby certify that the within instrument was filed and recorded at the request of Wayne Peters on NOV 10 '82-10 45 AM o'clock 1497 book Official Records Page 57


Records of Yavapai County, Arizona. WITNESS my hand and official seal the day and year first above written.

INDEXED

MICROFILMED

PATSY C. JENNEY, County Recorder
By Richard Gonzalez Deputy

When recorded mail to:
Wayne Peters
5335 West Vernon Ave
Phoenix, Arizona 85035

Witness my hand and official seal.

By _____
Deputy Recorder

Fee: \$
50

AFFIDAVIT OF PERFORMANCE OF ANNUAL WORK

ARIZONA STATE OFFICE
BU. LAND MANAGEMENT

State of Arizona }
County of Yavapai } ss

DEC 14 1982

7:45 A.M.
PHOENIX, ARIZONA

updated by [signature]

1. Thomas P. Kelley
Name
Box 4133 Cave Creek Stage
Address
Phoenix, Arizona 85020
City State Zip

being duly sworn according to law deposes and says that they are a citizen of the United States more than eighteen years of age and that all of the facts set forth in this affidavit are true and correct according to the best of their knowledge, information and belief.

2. That they are personally acquainted with the mining claim named Last Chance B.L.M. # A-MC 73139 situate in the Rich Hill Mining District, Yavapai County, Arizona, the location of which is recorded in the office of the County Recorder of that County in Book 964, Page 383. Notice of location is posted in Section #29, Township #10 North, Range #4 West, G&SRB&M.

3. That between the dates of September 1, 1981 and August 31, 1982 at least Five Hundred Dollars (\$ 500.00) dollars worth of work and improvements were done and performed upon this claim not including location work.

4. The work and improvements were made by and at the expense of Wayne Peters, owners of the mine for the purpose of complying with the laws of the United States pertaining to assessments or annual work.

5. Brennen Peters AND Thomas P. Kelley Helped With The Labor But Was Not Employed By The Owner were the names of the persons ~~employed~~ ^{Helped} by the owner who labored to do the work and improvements.

6. The work and improvements done were Made 18 Trips To Claim From Phoenix Arizona At 170 Miles Per Trip - Worked A Total of 30 Days Improved Roads As Needed - Rebuilt All Claim Monuments AND Painted Post - The Owner Has A Total of Three Contiguous Claims Improvements Also Benefit The Rendezvous Mine AND The Yellow Jacket Mine

Dated 5 NOV 82 Thomas P. Kelley
Signature

BOOK 1497 PAGE 57

Subscribed to and sworn before me, a Notary Public, this 5TH day of NOVEMBER, 1982, by THOMAS P. KELLEY

SEAL

My Commission expires My Commission Expires Apr. 26, 1983
[Signature]
Notary Public

I do hereby certify that the within instrument was filed and recorded at the request of Wayne Peters on OCT 14 '81 - 10:50 AM o'clock 1417 book Official Records Page 463

73137-
73139

Records of Yavapai County, Arizona. WITNESS my hand and official seal the day and year first above written.

MICROFILMED

PATSY G. JENNEY, County Recorder

By [Signature] Deputy

Witness my hand and official seal.


By [Signature] County Recorder
By [Signature] Deputy Recorder

Fee: \$

3

When recorded mail to:

Wayne Peters
5335 West Vernon Ave
Phoenix, Arizona 85035



AFFIDAVIT OF PERFORMANCE OF ANNUAL WORK

State of Arizona

County of Yavapai } ss

RECEIVED
B. L. M. AZ STATE OFFICE
NOV 02 1981
10:00 A.M.
PHOENIX, ARIZONA

1. Thomas P. Kelley Name
2111 North 201st Ave Address
Buckeye, Arizona City, State 85326 Zip

being duly sworn according to law deposes and says that they are a citizen of the United States more than eighteen years of age and that all of the facts set forth in this affidavit are true and correct according to the best of their knowledge, information and belief.

2. That they are personally acquainted with the mining claim named Rendezvous BLM # A-MC 73137 situate in the Rich Hill Mining District, Yavapai County, Arizona, the location of which is recorded in the office of the County Recorder of that County in Book 964, Page 381. Notice of location is posted in Section #29, Township #10 North, Range #4 West, G&SRB&M.

3. That between the dates of September 1, 1980 and August 31, 1981 at least Five Hundred Dollars (\$ 500.00) dollars worth of work and improvements were done and performed upon this claim not including location work.


4. The work and improvements were made by and at the expense of Wayne Peters, owners of the mine for the purpose of complying with the laws of the United States pertaining to assessments or annual work.

5. Brennen Peters AND Thomas P. Kelley Helped With The Labor But Was Not Employed By The Owner were the names of the persons employed by the owner who labored to do the work and improvements.

6. The work and improvements done were Made 21 Trips To Claim From Phoenix, Arizona At 170 Miles Per Trip Worked A Total of 36 Days - Improved Bad Places In Road - Made Cuts Into Mountain To Expose Ore - Improved Camping Area - The Owner Has A Total of Three Contiguous Claims - Improvements Also Benefit The Yellow Jacket Mine AND Last Chance Mine

Dated 10 SEPT 81 Thomas P. Kelley Signature

Subscribed to and sworn before me, a Notary Public, this 10 day of September, by Thomas P. Kelley



My Commission Expires April 7, 1985 Donna M. Kowalski Notary Public

upset

I do hereby certify that the within instrument was filed and recorded at the request of

Wayne Peters

on OCT 14 '81 - 10 50 AM o'clock book 1417 Official Records Page 462


Records of Yavapai County, Arizona. WITNESS my hand and official seal the day and year first above written.

PATSY JENNEY, County Recorder

By [Signature] Deputy

When recorded mail to:

Wayne Peters
5335 West Vernon Ave
Phoenix, Arizona 85035



Fee: \$

3-

AFFIDAVIT OF PERFORMANCE OF ANNUAL WORK

State of Arizona

County of Yavapai } ss

RECEIVED
B. L. M. AZ STATE OFFICE

NOV 02 1981

10:00 A.M.
PHOENIX, ARIZONA

1. Thomas P. Kelley
2111 North 201st Ave
Buckeye, Arizona 85326
City State Zip

being duly sworn according to law deposes and says that they are a citizen of the United States more than eighteen years of age and that all of the facts set forth in this affidavit are true and correct according to the best of their knowledge, information and belief.

2. That they are personally acquainted with the mining claim named Yellow Jacket BLM # A-MC 73138 situate in the Rich Hill Mining District, Yavapai County, Arizona, the location of which is recorded in the office of the County Recorder of that County in Book 964, Page 382. Notice of location is posted in Section # 29, Township # 10 North, Range # 4 West, G&SRB&M.

3. That between the dates of September 1, 1980 and August 31, 1981 at least Five Hundred Dollars (\$ 500.⁰⁰) dollars worth of work and improvements were done and performed upon this claim not including location work.

4. The work and improvements were made by and at the expense of Wayne Peters, owners of the mine for the purpose of complying with the laws of the United States pertaining to assessments or annual work.


5. Brenner Peters AND Thomas P. Kelley Helped With The Labor But Was Not Employed By The Owner. were the names of the persons employed by the owner who labored to do the work and improvements.

6. The work and improvements done were Made 21 Trips To Claim From Phoenix, Arizona At 170 Miler Per Trip. Worked A Total of 36 Days - Improved Bad Places In Road - Made Cuts Into Mountain To Expose Ore - Improved Camping Area - The Owner Has A Total of Three Contiguous Claims - Improvements Also Benefit The Rendezvous Mine AND The Last Chance Mine

Dated: 10 SEPT 81 Thomas P. Kelley
Signature

Subscribed to, and sworn before me, a Notary Public, this 10 day of September

My Commission Expires April 7, 1985
My Commission expires
Donna M. Kowalski
Notary Public



INDEXED
When recorded mail to:
Wayne Peters
5335 West Vernon Ave
Phoenix, Arizona 85035

MICROFILMED
Patsy C. Jenney, County Recorder
By [Signature] Deputy
Witness my hand and official seal.
County Recorder
By _____ Deputy Recorder

Fee: \$
3-

AFFIDAVIT OF PERFORMANCE OF ANNUAL WORK

State of Arizona }
County of Yavapai } ss

RECORDED
B. L. M. AZ STATE OFFICE
NOV 2 1981
10:00 A.M.
PHOENIX ARIZONA

1. Thomas P. Kelley
2111 North 201st Ave
Buckeye, Arizona 85326
Name Address City State Zip

being duly sworn according to law deposes and says that they are a citizen of the United States more than eighteen years of age and that all of the facts set forth in this affidavit are true and correct according to the best of their knowledge, information and belief.

2. That they are personally acquainted with the mining claim named Last Chance BLM #A-MC 73139 situate in the Rich Hill Mining District, Yavapai County, Arizona, the location of which is recorded in the office of the County Recorder of that County in Book 964, Page 383. Notice of location is posted in Section # 29, Township # 10 North, Range # 4 West, G&SRB&M.


3. That between the dates of September 1, 1980 and August 31, 1981 at least Five Hundred Dollars (\$ 500.⁰⁰) dollars worth of work and improvements were done and performed upon this claim not including location work.

4. The work and improvements were made by and at the expense of Wayne Peters, owners of the mine for the purpose of complying with the laws of the United States pertaining to assessments or annual work.

5. Brennen Peters AND Thomas P. Kelley Helped With The Labor But Was Not Employed By The Owner were the names of the persons employed by the owner who labored to do the work and improvements.

6. The work and improvements done were Helped Made 21 Trips To Claim From Phoenix, Arizona At 170 Miles Per Trip. Worked A Total of 36 Days Improved Bad Places In Road - Made Cuts Into Mountain To Expose Ore - Improved Camping Area - The Owner Has A Total of Three Contiguous Claims Improvements Also Benefit The Rendezvous Mine And The Yellow Jacket Mine

Dated 10 SEPT 81 Thomas P. Kelley
Signature



Subscribed to and sworn before me, a Notary Public, this 10 day of September,
Thomas P. Kelley

My Commission Expires April 7, 1985
Donna M. Kowalski
Notary Public

STATE OF ARIZONA, County of Yavapai—ss
I do hereby certify that the within instrument was filed and recorded at the request of Wayne Peters
on OCT 7 1980 10 00 AM o'clock Book 1329 Official Records Page 512

Records of Yavapai County, Arizona. WITNESS my hand and official seal the day and year first above written.
Patsy C. Jenney, County Recorder
By Adrian Gonzalez Deputy

When recorded mail to:
Wayne Peters
5335 West Vernon Ave
Phoenix, Arizona

Witness my hand and official seal
By _____
County Recorder
Deputy Recorder

Fee: \$
3



AFFIDAVIT OF PERFORMANCE OF ANNUAL WORK

State of Arizona
County of Yavapai } ss

RECEIVED
MAZ STATE OFFICE
PHOENIX, ARIZONA
OCT 14 2 16 AM '80

1. Thomas P. Kelley Name
2111 North 201st Ave Address
Buckeye, Arizona City State 85326 Zip

being duly sworn according to law deposes and says that they are a citizen of the United States more than eighteen years of age and that all of the facts set forth in this affidavit are true and correct according to the best of their knowledge, information and belief.

2. That they are personally acquainted with the mining claim named Rendezvous # A-MC 73137 situate in the Rich Hill Mining District, Yavapai County, Arizona, the location of which is recorded in the office of the County Recorder of that County in Book 964, Page 381. Notice of location is posted in Section # 29, Township # 10 North, Range # 4 West, G&SRB&M.

3. That between the dates of September 1, 1979 and August 31, 1980 at least One Thousand Dollars (\$ 1,000) dollars worth of work and improvements were done and performed upon this claim not including location work.

4. The work and improvements were made by and at the expense of Wayne Peters, owners of the mine for the purpose of complying with the laws of the United States pertaining to assessments or annual work.

5. Brennen Peters and Thomas P. Kelley helped with the labor but was not employed by the owner were the names of the persons employed by the owner who labored to do the work and improvements.

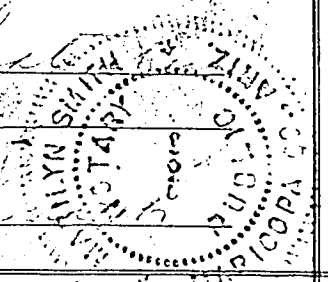
6. The work and improvements done were Improved Water Storage - Repaired Roads As Needed - Made 23 Trips To Claims From Phoenix At 170 Miles Per Trip - Used T-D18 Dozer For Making Improvements - Worked 27 Total Days At Claims. The owner has a total of three contiguous claims. Improvements also benefit the Yellow Jacket Mine and The Last Chance Mine.

Dated 29 SEPT 1980 Thomas P. Kelley Signature

Subscribed to and sworn before me, a Notary Public, this 29th day of Sept 1980, by Thomas P. Kelley

My Commission Expires May 22, 1984

My Commission expires BOOK 1329 PAGE 512 Notary Public



73138
36550

I do hereby certify that the within instrument was filed and recorded at the request of Wayne Peters

on OCT 7 '80 - 10 00 AM o'clock Book 1329 Official Records Page 513


Records of Yavapai County, Arizona. WITNESS my hand and official seal the day and year first above written.

PATSY C. JENNEY, County Recorder

By Richard Sawyer Deputy

When recorded mail to:
Wayne Peterr
5335 West Vernon Ave
Phoenix, Arizona 85035

Witness my hand and official seal



Fee: \$

3

AFFIDAVIT OF PERFORMANCE OF ANNUAL WORK

RECEIVED
AZ STATE OFFICE
NOV 11 2 16 AM '80
PHOENIX, ARIZONA

State of Arizona }
County of Yavapai } ss

1. Thomas P. Kelley
Name
2111 North 201st Ave
Address
Buckeye Arizona 85326
City State Zip

being duly sworn according to law deposes and says that they are a citizen of the United States more than eighteen years of age and that all of the facts set forth in this affidavit are true and correct according to the best of their knowledge, information and belief.

2. That they are personally acquainted with the mining claim named Yellow Jacket
AMC 73138 situate in the Rich Hill Mining District,
Yavapai County, Arizona, the location of which is recorded in the office of
the County Recorder of that County in Book 964, Page 382. Notice of
location is posted in Section # 29, Township # 10 North, Range # 4 West, G&SRB&M.

3. That between the dates of September 1, 1979 and August 31, 1980
at least One Thousand Dollars (\$ 1,000)
dollars worth of work and improvements were done and performed upon this claim not including
location work.

4. The work and improvements were made by and at the expense of Wayne Peters
owners of the mine for the
purpose of complying with the laws of the United States pertaining to assessments or annual work.

5. Brennen Peters and Thomas P. Kelley Helped With The
Labor But Was Not Employed By The Owner
were the names of the persons employed by the owner who labored to do the work and improvements.
Helped

6. The work and improvements done were Improved Water Storage - Repaired
Roads as Needed - Made 23 Trips To Claims From Phoenix
At 170 Miles Per Trip - Used T-D18 Dozer For Making
Improvements Worked 27 Total Days At Claims
The Owner Has A Total of Three Contiguous Claims Improvements
Also Benefit The Rendezvous Mine And The Last Chance Mine

Dated 29 SEPT 1980 Thomas P. Kelley
Signature

Subscribed to and sworn before me, a Notary Public, this 29th day of September
19 80, by Thomas P. Kelley

My Commission Expires May 22, 1984

My Commission expires _____
Notary Public

BOOK 1329 PAGE 513

1551

I do hereby certify that the within instrument is filed and recorded at the request of Wayne Peters on OCT 7 '80 - 10:00 AM clock Book 1329 Official Records Page 514

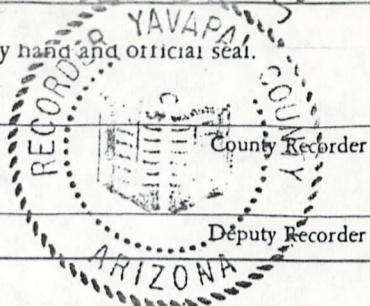
Records of Yavapai County, Arizona. WITNESS my hand and official seal the day and year first above written.

PATSY C. JENNEY County Recorder
By Thomas P. Kelley Deputy

When recorded mail to:

Wayne Peters
5335 West Vernon Ave
Phoenix, Arizona 85035

Witness my hand and official seal.



Fee: \$

3

AFFIDAVIT OF PERFORMANCE OF ANNUAL WORK

State of Arizona

County of Yavapai } ss

1. Thomas P. Kelley

Name

2111 North 201st Ave

Address

Buckeye, Arizona

City

State

85326

Zip

being duly sworn according to law deposes and says that they are a citizen of the United States more than eighteen years of age and that all of the facts set forth in this affidavit are true and correct according to the best of their knowledge, information and belief.

2. That they are personally acquainted with the mining claim named Last Chance # A MC 73139 situate in the Rich Hill Mining District, Yavapai County, Arizona, the location of which is recorded in the office of the County Recorder of that County in Book 964, Page 383. Notice of location is posted in Section # 29, Township # 10 North, Range # 4 West, G&SRB&M.

3. That between the dates of September 1, 1979 and August 31, 1980 at least One Thousand Dollars (\$ 1,000) dollars worth of work and improvements were done and performed upon this claim not including location work.

4. The work and improvements were made by and at the expense of Wayne Peters, owners of the mine for the purpose of complying with the laws of the United States pertaining to assessments or annual work.

5. Brennen Peters and Thomas P. Kelley Helped With The Labor But Was Not Employed By The Owner were the names of the persons employed by the owner who labored to do the work and improvements. Helped

6. The work and improvements done were Improved Water Storage - Repaired Roads as Needed - Made 23 Trips To Claims From Phoenix At 170 Miles Per Trip - Used T-D 18 Dozer For Making Improvements - Worked 27 Total Days At Claims
The Owner Has A Total of Three Contiguous Claims Improvements Also Benefit The Rendezvous Mine And The Yellow Jacket Mine

Dated 29 SEPT 1980

Thomas P. Kelley
Signature

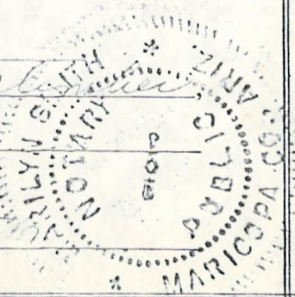
Subscribed to and sworn before me, a Notary Public, this 29th day of September, 1980, by Thomas P. Kelley

My Commission Expires May 22, 1984

My Commission expires

Marjorie Smith
Notary Public

BOOK 1329 PAGE 514



I do hereby certify that the within instrument was filed and recorded at the request of Wayne Peters
on AUG 23 79-10 45 AM o'clock Book 1239 Official Records Page 228


Records of Yavapai County, Arizona. WITNESS my hand and official seal the day and year first above written.

INDEXED

By Patsy C. Jenney County Recorder
By [Signature] Deputy

Witness my hand and official seal

By [Signature] County Recorder
By [Signature] Deputy Recorder



A MC 73137

When recorded mail to:

Wayne Peters
5335 West Vernon Ave
Phoenix, Arizona 85035

AFFIDAVIT OF PERFORMANCE OF ANNUAL WORK

State of Arizona

County of Yavapai } ss

1. Thomas P. Kelley Name
5341 West Vernon Ave Address
Phoenix, Arizona 85035 City State Zip

being duly sworn according to law deposes and says that they are a citizen of the United States more than eighteen years of age and that all of the facts set forth in this affidavit are true and correct according to the best of their knowledge, information and belief.

2. That they are personally acquainted with the mining claim named Rendezvous situate in the Rich Hill Mining District, Yavapai County, Arizona, the location of which is recorded in the office of the County Recorder of that County in Book 964, Page 381. Notice of location is posted in Section # 29, Township #10 North, Range #4 West, G&SRB&M.

3. That between the dates of September 2, 1978 and August 18, 1979 at least One Thousand Dollars (\$ 1,000) dollars worth of work and improvements were done and performed upon this claim not including location work.

4. The work and improvements were made by and at the expense of Wayne Peters, owners of the mine for the purpose of complying with the laws of the United States pertaining to assessments or annual work.

5. Brennen Peters AND Thomas P. Kelley AND Curt Baker - Helped With the Labor But Was Not Employed By The Owner were the names of the persons employed by the owner who labored to do the work and improvements. Helped

6. The work and improvements done were Improved Roads Leading To Claim Used T-D-18 Dozer AND Air Comperster with Rock Drills For 60 Hours To Cut Ditches For Water Drainage. Also Cleaned Out Tunnel AND Shored up Opening. Made 14 Trips To Claim From Phoenix, Arizona At 170 Miles Per Trip - Worked 10 Hours Per Day For 20 Days

Dated 21 AUG 79 Thomas P. Kelley Signature

Subscribed to and sworn before me, a Notary Public, this 21 day of August, 1979, by Thomas P. Kelley

My Commission expires July 17 1980 Edie M. Towner Notary Public

I do hereby certify that the within instrument was filed and recorded at the request of Wayne Peters
on AUG 23 1979 10 45 AM o'clock Book 1239 Official Records Page 230


Records of Yavapai County, Arizona. WITNESS my hand and official seal the day and year first above written.

INDEXED

PATSY JENNEY County Recorder
By Roberta Ragland Deputy

WITNESS my hand and official seal.

By _____ Deputy Recorder



When recorded mail to:

Wayne Peters
5335 West Vernon Ave
Phoenix, Arizona 85035

AFFIDAVIT OF PERFORMANCE OF ANNUAL WORK

State of Arizona

County of Yavapai } ss

1. Thomas P. Kelley
Name
5341 West Vernon Ave
Address
Phoenix, Arizona 85035
City State Zip

being duly sworn according to law deposes and says that they are a citizen of the United States more than eighteen years of age and that all of the facts set forth in this affidavit are true and correct according to the best of their knowledge, information and belief.

2. That they are personally acquainted with the mining claim named Yellow Jacket situate in the Rich Hill Mining District, Yavapai County, Arizona, the location of which is recorded in the office of the County Recorder of that County in Book 964, Page 382. Notice of location is posted in Section # 29, Township # 10 North, Range # 4 West, G&SRB&M.

3. That between the dates of September 2, 1978 and August 18, 1979 at least One Thousand Dollars (\$ 1,000) dollars worth of work and improvements were done and performed upon this claim not including location work.

4. The work and improvements were made by and at the expense of Wayne Peters, owners of the mine for the purpose of complying with the laws of the United States pertaining to assessments or annual work.

5. Brennen Peters AND Thomas P. Kelley AND Curt Baker Helped with the labor but was not employed by the owner were the names of the persons employed by the owner who labored to do the work and improvements.

6. The work and improvements done were Improved Roads Leading To Claim Used T-D-18 Dozer AND Air Compressor with Rock Drills For 60 Hours To Cut Ditcher For Water Drainage. Made 14 Trips To Claim From Phoenix, Arizona At 170 Miles Per Trip - Worked 10 Hours Per Day For 20 Days

Dated 022 BY 26 79

Thomas P. Kelley
Signature

Subscribed to and sworn before me, a Notary Public, this 21 day of August, 1979 by Thomas P. Kelley

My Commission expires July 17, 1980 Cassie M. Towner
Notary Public

BOOK **1239** PAGE **230**

I do hereby certify that the within instrument was filed and recorded at the request of Wayne Peter on AUG 23 1979 10 46 AM o'clock Book 1239 Official Records Page 229 Records of Yavapai County, Arizona. WITNESS my hand and official seal the day and year first above written.

INDEXED

PATSY C. JENNEY County Recorder By Patsy C. Jenney Deputy

When recorded mail to: Wayne Peter
5335 West Vernon Ave
Phoenix, Arizona 85035

Witness my hand and official seal the day and year first above written.
By Patsy C. Jenney County Recorder
By Patsy C. Jenney Deputy Recorder

Fee: \$ 3

AFFIDAVIT OF PERFORMANCE OF ANNUAL WORK

State of Arizona }
County of Yavapai } ss

1. Thomas P. Kelley
Name
5341 West Vernon Ave
Address
Phoenix, Arizona 85035
City State Zip

being duly sworn according to law deposes and says that they are a citizen of the United States more than eighteen years of age and that all of the facts set forth in this affidavit are true and correct according to the best of their knowledge, information and belief.

2. That they are personally acquainted with the mining claim named Last Chance situate in the Rich Hill Mining District, Yavapai County, Arizona, the location of which is recorded in the office of the County Recorder of that County in Book 964, Page 383. Notice of location is posted in Section # 29, Township #10 North, Range #4 West, G&SRB&M.

3. That between the dates of September 2, 1978 and August 18, 1979 at least One Thousand Dollars (\$ 1,000) dollars worth of work and improvements were done and performed upon this claim not including location work.

4. The work and improvements were made by and at the expense of Wayne Peter, owners of the mine for the purpose of complying with the laws of the United States pertaining to assessments or annual work.

5. Brennen Peter and Thomas P. Kelley and Curt Baker Helped with the labor but was not employed by the owner were the names of the persons employed by the owner who labored to do the work and improvements.

6. The work and improvements done were Improved Roads Leading To Claim Used T-D-18 Dozer and Air Compersor with Rock Drills For 60 Hours To cut ditches for water drainage. Also cut dozer road to load deposit area. Made 14 Trips To claim from Phoenix, Arizona At 170 Miles Per Trip - Worked 10 Hours Per Day For 20 Days

Dated AUG 79 Thomas P. Kelley
Signature

Subscribed to and sworn before me, a Notary Public, this 21 day of August, 1979 by Thomas P. Kelley

My Commission expires July 17, 1980 Ellie M. Dwyer
Notary Public

NOTICE!!

These documents have been scanned!

Do not place un-scanned documents beneath this notice!

Do not remove this notice from this file!

GPO Jacket No. 560-102
Print Order 61549
Rise Business Services, LLC
Job=AZ15 9/12/2019



Box Number= AZ15244



Claim Begin-End: AMC073137-AMC073139

5 Miscellaneous



AZ15244-5

AMC072700-AMC074390

**NO
DOCUMENTS
FOUND**

NO DOCUMENTS FOUND
NO DOCUMENTS FOUND

NOTICE!!

These documents have been scanned!

Do not place un-scanned documents beneath this notice!

Do not remove this notice from this file!

GPO Jacket No. 560-102
Print Order 61549
Rise Business Services, LLC
Job=AZ15 9/12/2019



Box Number= AZ15244




Claim Begin-End: AMC073137-AMC073139

6 Location Notices-Amendments and Supporting Documents



AZ15244-5

AMC072700-AMC074390



INDEXED

Microfilm

PATSY C. JENNEY, County Recorder

By Sandra Weeden Deputy

AMENDED

Notice of Mining Location

LODE CLAIM

TO ALL WHOM IT MAY CONCERN:

This Mining Claim, the name of which is the Rendezvous Mining Claim, situate on lands belonging to the United States of America, and in which there are valuable mineral deposits, was entered upon and located for the purpose of exploration and purchase by Wayne Peters AND Thomas P. Kelley Both Citizens of the United States

(Locator must insert either "a citizen of the United States" or "who has declared his intention of becoming a citizen of the United States.")

the undersigned, on the 26 day of April, 1975

The length of this claim is 1500 feet,

and We claim 1025 feet,

in a South East direction and 475

feet in a North West direction from

the center of the discovery shaft, at which this notice is posted, lengthwise of the claim, to-

gether with 300 feet in width of the surface grounds, on each side of

the center of said claim. The general course of the lode deposit and premises is from the

North West to the South East

The claim is situated and located in the Rish Hill Mining District, in

Yavapai County, in the State of Arizona, about 1750 feet

in a North East direction from Lions Peak Found

on Yarnell, Arizona Topographic Map Section # 29

Township # 10 North Range # 4 West

The surface boundaries of the claim are marked upon the ground as follows: Beginning

at A Stone Monument in the Center of the North

West End Line

at a point in a North West direction 475 feet from

the discovery shaft (at which this notice is posted), being in the center of the North West

end line of said claim; thence North East 300 feet to a Stone

Monument, being the North corner of said claim; thence

South East 1500 feet to a Stone Monument, being at the

East corner of said claim; thence South West 300 feet

to a Stone Monument at the center of the South East end of said claim;

thence South West 300 feet to a Stone Monument being at the

South corner of said claim; thence North West 1500 feet

to a Stone Monument at the West corner of said claim;

thence North East 300 feet to the place of beginning.

All done under the provisions of the laws of the United States, and the State of Arizona.

This is an amended Location Notice of the Rendezvous

Mining Claim, located by Wayne Peters AND Thomas P. Kelley

on the 4 day of

January, 1975, and recorded in Book 947 of Record of Mines, at

page 294, in the office of the County Recorder of the aforesaid County of Yavapai,

to which reference is hereby made, and this amended Location Notice is made and posted to

correct errors in the description in the said original Location Notice

Dated and posted on the grounds this 26 day of April, 1975.

Wayne Peters

Thomas P. Kelley

A MC 73137


WITNESS my hand and official seal

Records of Yavapai County, Arizona. day and year first above written.

PATSY C. BENNEY, County Recorder

By Linda W. Wood Deputy

INDEXED Microfilmed



A MC 73137

Notice of Mining Location LODE CLAIM

TO ALL WHOM IT MAY CONCERN:

This Mining Claim, the name of which is the Rendezvous Mining Claim, situate on land belonging to the United States of America, and in which there are valuable mineral deposits, was entered upon and located for the purpose of exploration and purchase by Wayne Peters AND Thomas P. Kelley Both Citizens of the United States

(Locator must insert either "A Citizen of the United States," or "Who has declared his intention to become a Citizen of the United States.") the undersigned, on the 4th day of January, 1975

The length of this claim is 1500 feet and We claim 1200 feet in a North-East direction and 300 feet in a South-West direction from the center of the discovery shaft, at which this notice is posted, lengthwise of the claim together with 300 feet in width of the surface grounds, on each side of the center of said claim. The general course of the lode deposit and premises is from the South-West to the North-East

The claim is situated and located in the Rich Hill Mining District, in Yavapai county, in the State of Arizona, about 1750 Feet in a North-East 70° direction from Lions Peak Found on Yarnell, Arizona Topographic Map Section # 29 Township # 10 North Range # 4 West

The surface boundaries of the claim are marked upon the ground as follows:

Beginning at A Stone Monument at a point in a North-East direction 1200 feet from the discovery shaft (at which this notice is posted), being in the center of the North-East end line of said claim; thence South-East 300 feet to a Stone Monument, being the East corner of said claim; thence South-West 1500 feet to a Stone Monument being at the South corner of said claim; thence North-West 300 feet to a Stone Monument at the center of the South-West end of this claim; thence North-West 300 feet to a Stone Monument, being at the West corner of said claim; thence North-East 1500 feet to a Stone Monument at the North corner of said claim; thence South-East 300 feet to the place of beginning.

Dated and posted on the ground this 4th day of January, 1975

Brenner Peters

Wayne Peter
Thomas P. Kelley

Witness

Locator(s)

STATE OF ARIZONA }
COUNTY OF _____ } ss.

Witness my hand and official seal the day and year aforesaid.

I hereby certify that the within instrument was filed and recorded at request of _____

County Recorder.

By _____ Deputy Recorder.

on _____ at _____

Fee \$1.00


Indexed	Photostat Compared	Blotted
---------	--------------------	---------

I do hereby certify that the with instrument was filed and recorded at the request

on SEP 13 '79 - 11:00 AM o'clock Book 1243 Official Records Page

Records of Yavapai County, Arizona. WITNESS my hand and official seal the day and year first above written.

Wayne Peters
8000
RECEIVED OFFICE
STATE OF ARIZONA
PHOENIX
10 00 AM '79



W. JENNEY, County Recorder

Witness my hand and official seal.

When recorded mail to:

Wayne Peters
5335 West Vernon Ave
Phoenix, Arizona

County Recorder

Deputy Recorder

Fee: \$

3

73137

MAP OF MINING CLAIM LOCATION

- 1. Location Amendment Relocation
- 2. Placer Lode Millsite Tunnelsite

3. The name of the claim is Rendezvous
 The name of the locator is Wayne Peters

4. The location of the claim is in Section #29, Township #10 North, Range #4 West
 G&SRB&M, Rich Hill Mining District, Yavapai County, Arizona.
 The West corner of the claim is 1300 feet in a North-East direction
 to a survey monument or permanent natural object described as Lion Peak
Which is located in about the center of Section
#29 - Found on Yarnell, Arizona Topographic Map

5. The type of Location monument is Stone and Wood Post
 The type of corner and end monuments are Stone and Wood Post

6. The bearing and distance between the corners of the claim are beginning at the West
 corner of the claim, 600 feet in a North-East direction to the North corner,
 then 1500 feet in a South-East direction to the East corner, then
600 feet in a South-West direction to the South corner, then 1500
 feet in a North-West direction to the point of beginning.

7. If amending, relocating or previously recorded, this claim was recorded in Docket 964, Page
381, Rich Hill Mining District, Yavapai County, Arizona.

Date August 31, 1979

Wayne Peters
Signature

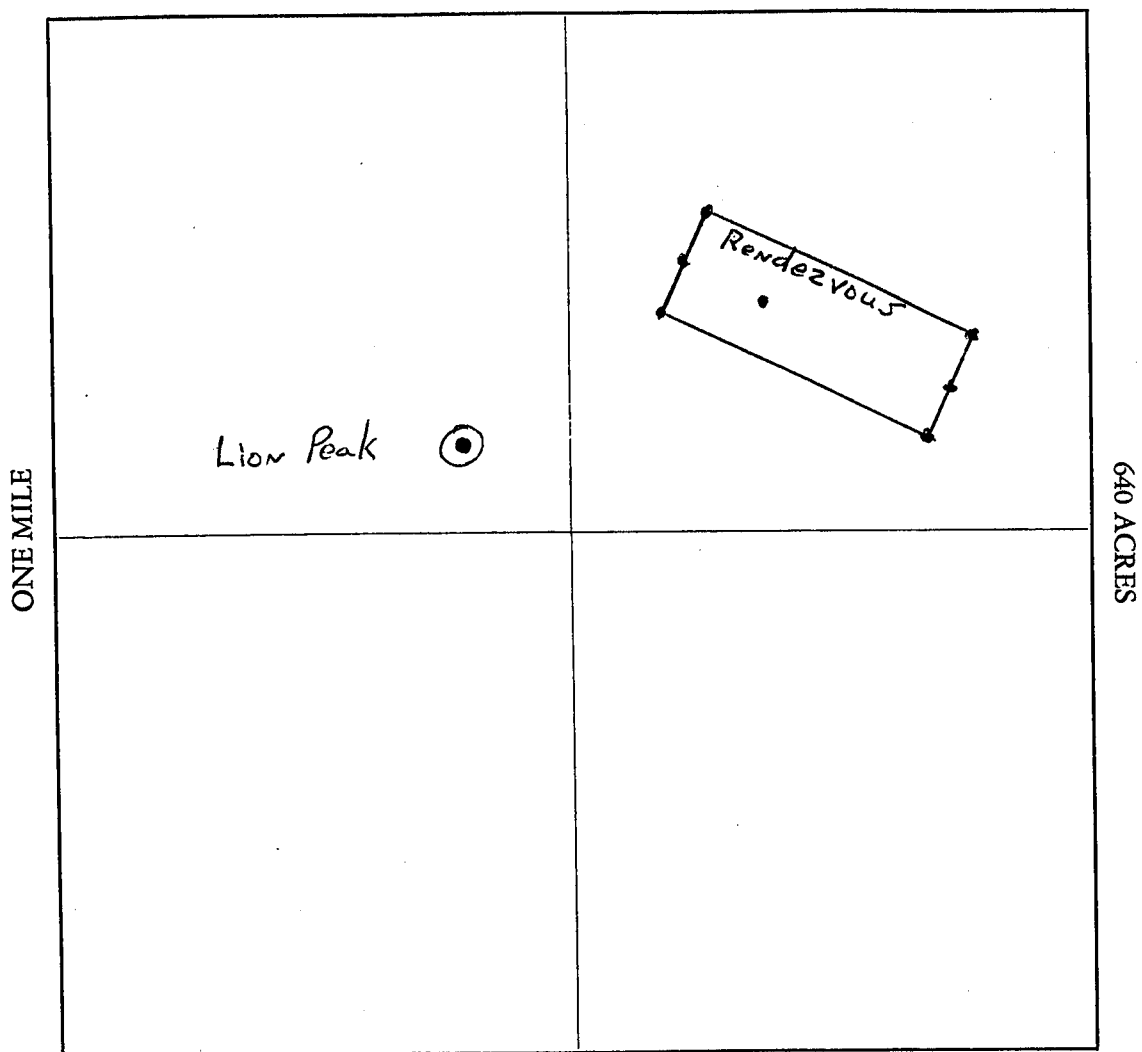
MAP

One inch = One thousand feet

North Arrow



ONE MILE



Section # 29 Range # 4 West Township # 10 North, G&SRB&M

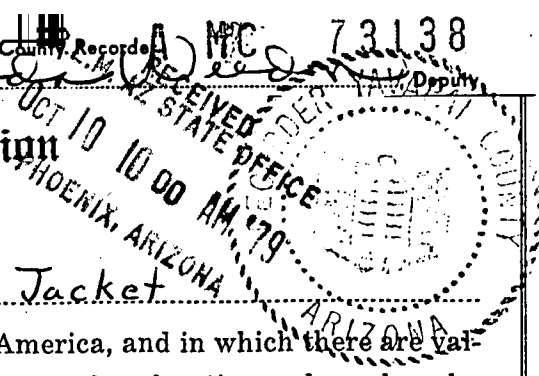
Date August 31, 1979

Wayne Peters
Signature

INDEXED

Microfilmed

PATSY C. JENNEY, County Recorder
By [Signature]



Notice of Mining Location LODE CLAIM

TO ALL WHOM IT MAY CONCERN:

This Mining Claim, the name of which is the Yellow Jacket Mining Claim, situate on land belonging to the United States of America, and in which there are valuable mineral deposits, was entered upon and located for the purpose of exploration and purchase by Wayne Peters AND Thamar P. Kelley
Both Citizens of the United States

(Locator must insert either "A Citizen of the United States," or "Who has declared his intention to become a Citizen of the United States.")
the undersigned, on the 3 day of May, 1975

The length of this claim is 1500 feet and We claim 1175 feet in a South East direction and 325 feet in a North West direction from the center of the discovery shaft, at which this notice is posted, lengthwise of the claim together with 300 feet in width of the surface grounds, on each side of the center of said claim. The general course of the lode deposit and premises is from the North West to the South East

The claim is situated and located in the Rich Hill Mining District, in Yavapai county, in the State of Arizona, about 1200 Feet in a North East direction from Lions Peak Found on Yarnell Arizona Topographic Map Section # 29 Township # 10 North Range # 4 West

The surface boundaries of the claim are marked upon the ground as follows:
Beginning at A Stone Monument in The Center of The North West End Line
at a point in a North West direction 325 feet from the discovery shaft (at which this notice is posted), being in the center of the North West end line of said claim; thence North East 300 feet to a Stone Monument, being the North corner of said claim; thence South East 1500 feet to a Stone Monument being at the East corner of said claim; thence South West 300 feet to a Stone Monument at the center of the South East end of this claim; thence South West 300 feet to a Stone Monument, being at the South corner of said claim; thence North West 1500 feet to a Stone Monument at the West corner of said claim; thence North East 300 feet to the place of beginning.

Dated and posted on the ground this 3 day of May, 1975

Brennen Peters
Witness

Wayne Peter
Thomas P. Kelley
Locator(s)

STATE OF ARIZONA }
COUNTY OF } ss.

Witness my hand and official seal the day and year aforesaid.

I hereby certify that the within instrument was filed and recorded at request of

County Recorder.

By Deputy Recorder.

on at
..... M, Docket


Fee \$1.00

Indexed	Photostat Compared	Blotted
---------	--------------------	---------

I do hereby certify that the within instrument was filed and recorded at the 7 o'clock on SEP 13 '79 - 11:00 AM o'clock Book 1243 Official Records Page 798-799 Records of Yavapai County, Arizona. WITNESS my hand and official seal the day and year first above written.

Wayne Peters
798-799
PHOENIX STATE OFFICE
SEP 16 09 AM '79
ARIZONA

INDEXED



Witness my hand and official seal.

When recorded mail to:

Wayne Peters
5335 West Vernon Ave
Phoenix, Arizona 85035

County Recorder

Fee: \$

Deputy Recorder

3'

MAP OF MINING CLAIM LOCATION

- 1. Location Amendment Relocation
- 2. Placer Lode Millsite Tunnelsite

3. The name of the claim is Yellow Jacket
 The name of the locator is Wayne Peters

4. The location of the claim is in Section # 29, Township #10 North, Range #4 West
G&SRB&M, Rich Hill Mining District, Yavapai County, Arizona.
 The West corner of the claim is 700 feet in a North-East direction
 to a survey monument or permanent natural object described as Lion Peak
Which is located in about the center of Section
#29 - Found on Yarnell, Arizona Topographic Map

5. The type of Location monument is Stone AND Wood Post
 The type of corner and end monuments are Stone AND Wood Post

6. The bearing and distance between the corners of the claim are beginning at the West
 corner of the claim, 600 feet in a North-East direction to the North corner,
 then 1500 feet in a South-East direction to the East corner, then
600 feet in a South-West direction to the South corner, then 1500
 feet in a North-West direction to the point of beginning.

7. If amending, relocating or previously recorded, this claim was recorded in Docket 964, Page
382, Rich Hill Mining District, Yavapai County, Arizona.

Date August 31, 1979

Wayne Peters
Signature

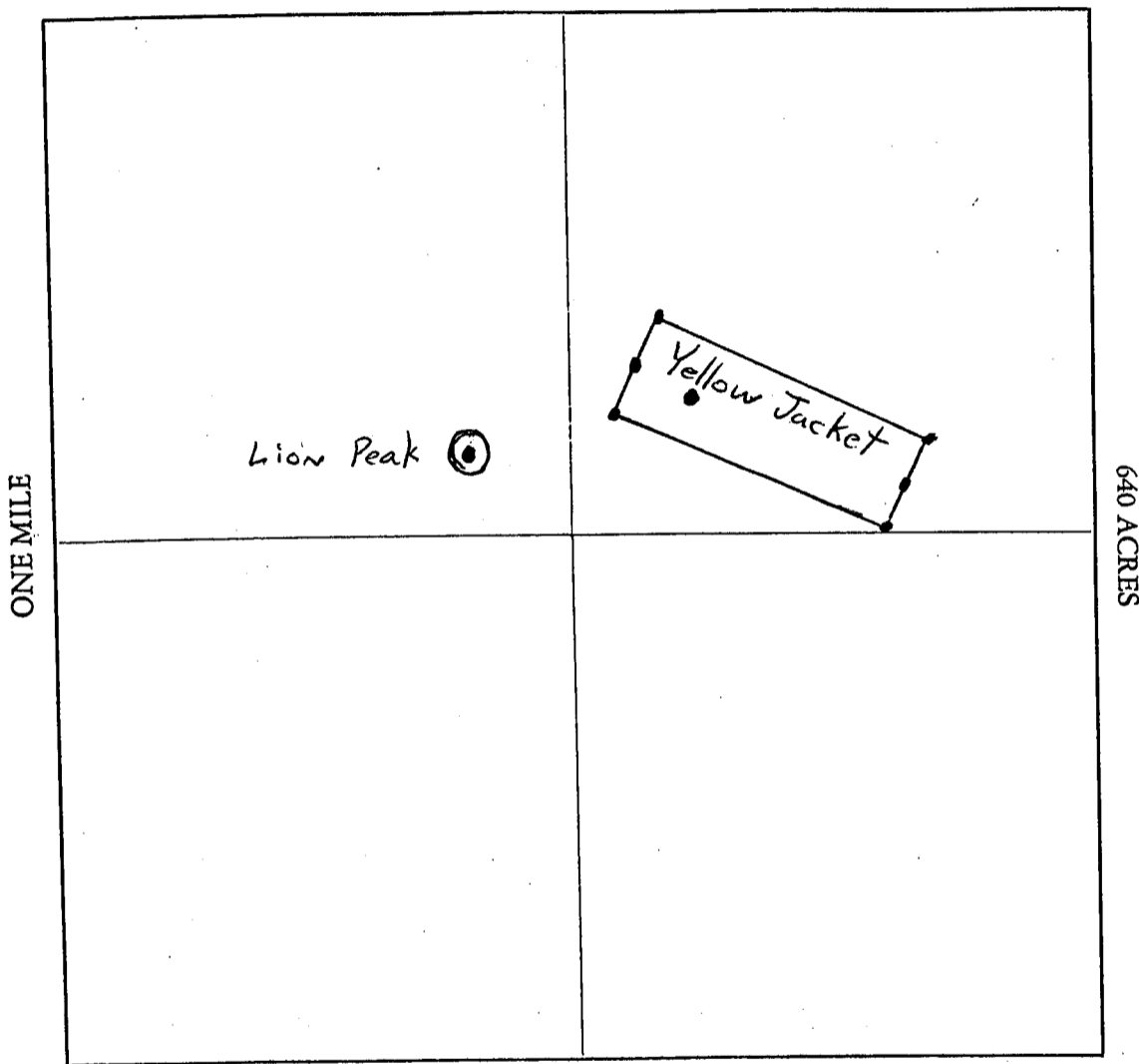
MAP

One inch = One thousand feet

North Arrow



ONE MILE

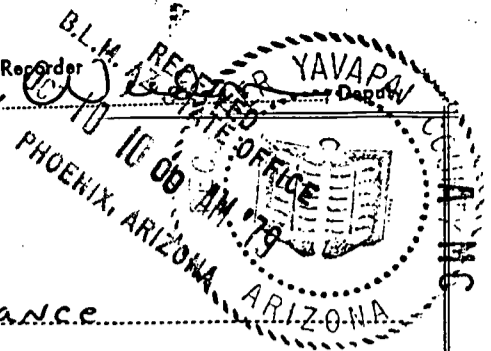


Section #29 Range #4 West Township #10 North, G&SRB&M

Date August 31, 1979

Wayne Peters
Signature

PATSY C. JENNEY, County Recorder
By: [Signature]



INDEXED

Notice of Mining Location LODE CLAIM

TO ALL WHOM IT MAY CONCERN:

This Mining Claim, the name of which is the Last Chance Mining Claim, situate on land belonging to the United States of America, and in which there are valuable mineral deposits, was entered upon and located for the purpose of exploration and purchase by Wayne Peters AND Thomas P. Kelley Both Citizens of the United States

(Locator must insert either "A Citizen of the United States," or "Who has declared his intention to become a Citizen of the United States.") the undersigned, on the 3 day of May, 1975

The length of this claim is 1500 feet and We claim 1400 feet in a South East direction and 100 feet in a North West direction from the center of the discovery shaft, at which this notice is posted, lengthwise of the claim together with 300 feet in width of the surface grounds, on each side of the center of said claim. The general course of the lode deposit and premises is from the North West to the South East

The claim is situated and located in the Rich Hill Mining District, in Yavapai county, in the State of Arizona, about 2150 Feet in a North East direction from Lienas Peak Found on Yarnell, Arizona Topographic Map Section # 29 Township # 10 North Range # 4 West

The surface boundaries of the claim are marked upon the ground as follows: Beginning at A Stone Monument in The Center of The North West End Line at a point in a North West direction 100 feet from the discovery shaft (at which this notice is posted), being in the center of the North West end line of said claim; thence North East 300 feet to a Stone Monument, being the North corner of said claim; thence South East 1500 feet to a Stone Monument being at the East corner of said claim; thence South West 300 feet to a Stone Monument at the center of the South East end of this claim; thence South West 300 feet to a Stone Monument, being at the South corner of said claim; thence North West 1500 feet to a Stone Monument at the West corner of said claim; thence North East 300 feet to the place of beginning.

Dated and posted on the ground this 3 day of May, 1975
Wayne Peters Thomas P. Kelley
Witness Locator(s)

STATE OF ARIZONA }
COUNTY OF _____ } ss.

I hereby certify that the within instrument was filed and recorded at request of _____

Witness my hand and official seal the day and year aforesaid.

County Recorder.

By _____ Deputy Recorder.

on _____ at _____ M, Docket _____

Fee \$1.00


BOOK 964 PAGE 383

Indexed	Photostat Compared	Blotted

73130

Records of Yavapai County, Arizona. WITNESS my hand and official seal the day and year first above written.

INDEXED



PATSY C. BENNEY, County Recorder

County Recorder

Deputy Recorder

Fee: \$

A M C 3/17/1979

When recorded mail to:

Wayne Peters
5335 West Vernon Ave
Phoenix, Arizona

MAP OF MINING CLAIM LOCATION

- 1. Location Amendment Relocation
- 2. Placer Lode Millsite Tunnelsite

3. The name of the claim is Last Chance
 The name of the locator is Wayne Peters

4. The location of the claim is in Section # 29, Township # 10 North, Range # 4 West
G&SRB&M, Rich Hill Mining District, Yavapai County, Arizona.
 The West corner of the claim is 1900 feet in a North-East direction
 to a survey monument or permanent natural object described as Lion Peak
Which is located in about the center of Section
29 - Found on Yarnell, Arizona Topographic Map

5. The type of Location monument is Stone AND Wood Post
 The type of corner and end monuments are Stone AND Wood Post

6. The bearing and distance between the corners of the claim are beginning at the West
 corner of the claim, 600 feet in a North-East direction to the North corner,
 then 1500 feet in a South-East direction to the East corner, then
600 feet in a South-West direction to the South corner; then 1500
 feet in a North-West direction to the point of beginning.

7. If amending, relocating or previously recorded, this claim was recorded in Docket 964, Page
383, Rich Hill Mining District, Yavapai County, Arizona.

Date August 29, 1979

BOOK **1243** PAGE **796** Wayne Peters
 Signature

300000
000000

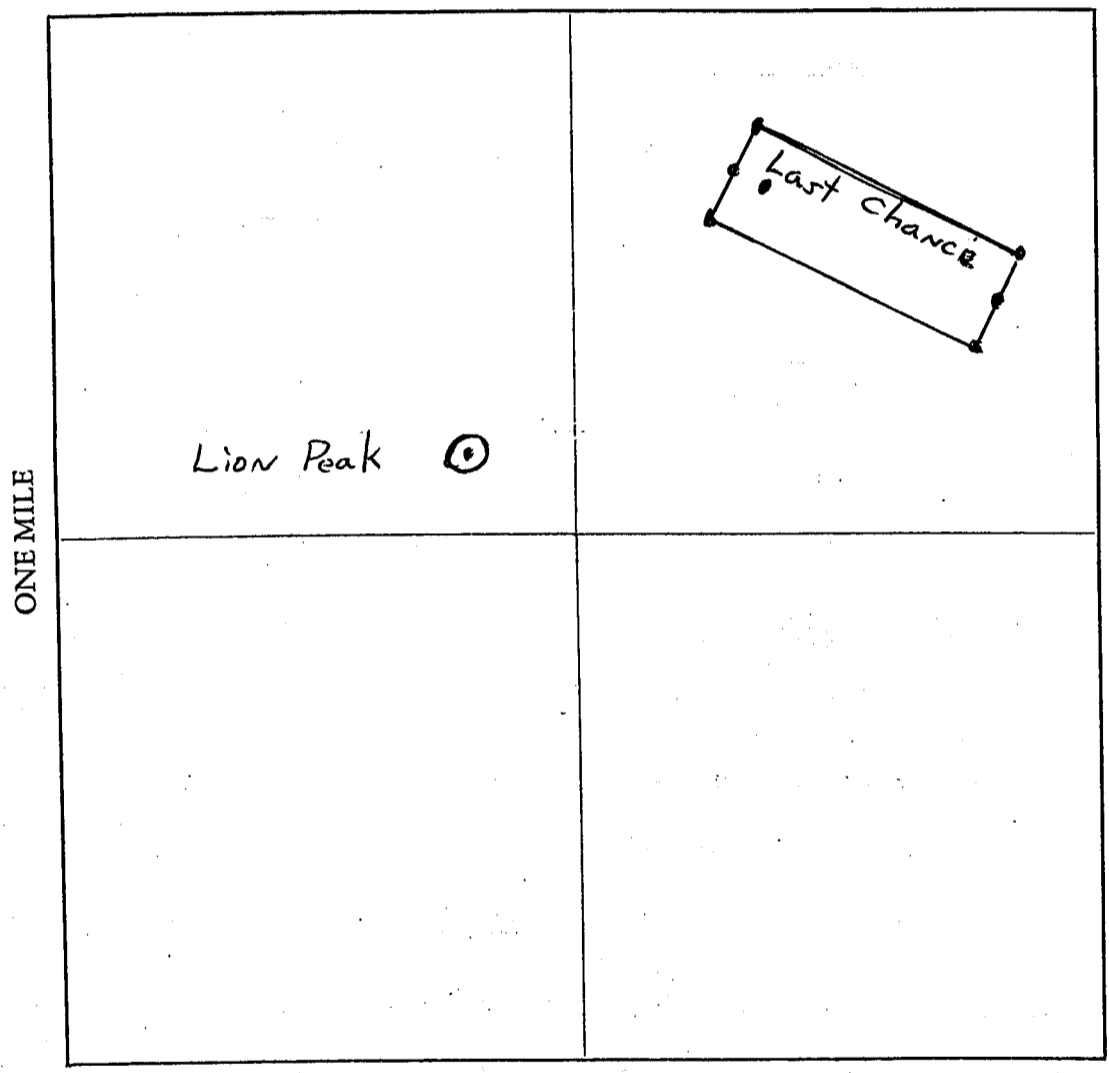
MAP

One inch = One thousand feet

North Arrow



ONE MILE



Section # 29 Range # 4 West Township # 10 North G&SRB&M

Date August 31, 1979

Wayne Peters
Signature